











UPPER CHARLES RAIL TRAIL

REGIONAL CONTEXT MAP

JUNE 13, 2019




-  Conservation/ Open Space Parcels
-  Hiking Trails
-  Paved Trail
-  Stone Dust Trail
-  Unimproved Trail
-  Future Trail Route (Conceptual)
-  Bay Circuit Trail
-  Sidewalk
-  Public Parking Areas
-  Mile Marker

Echo Trail (Stone Dust Surface) (0.6 Miles)

HOLLISTON INCREMENTAL MILEAGE

Sherborn Town Lineto Washington St	1.29
Washington Street to Lowland Street	0.46
Lowland Street to Church Street	0.75
Church Street to Central Street	0.08
Central Street to Exchange Street	0.15
Exchange Street to Arch Street	0.22
Arch Street to Highland Street	0.58
Highland Street to Cross Street	0.37
Cross Street to Summer Street	0.36
Summer Street to Chestnut Street	0.51
Chestnut Street to Hopping Brook Rd.	1.03
Hopping Brook Rd. to South Street	0.57
South Street to Milford Line	0.34
Total Holliston	6.71 Miles

Paved Trail (6.5 Miles)

-  LOUISA LAKE
-  FINO FIELD
-  EAST MAIN ST.

