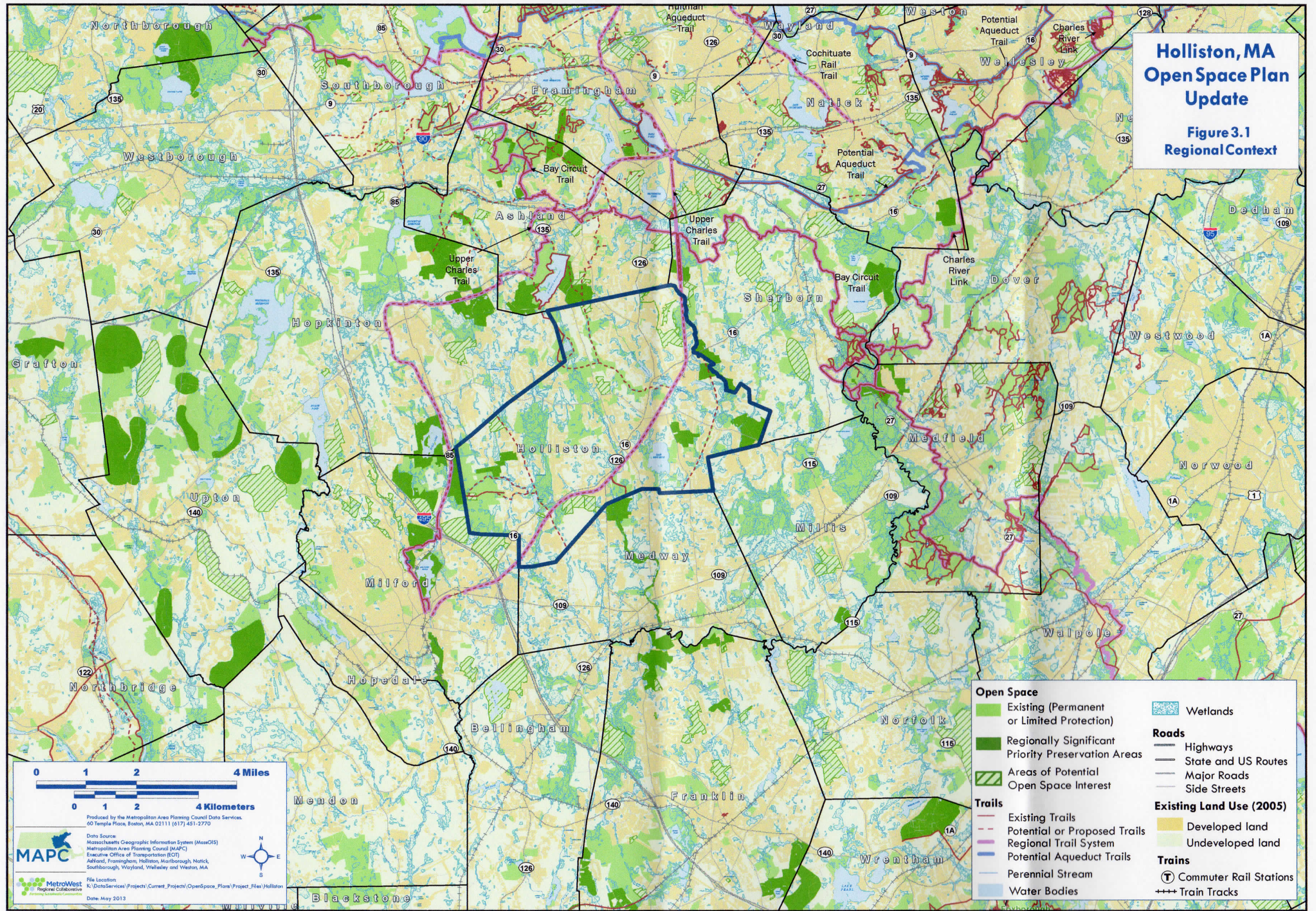


APPENDIX E - MAPS

Holliston, MA Open Space Plan Update

Figure 3.1
Regional Context



- | | | | |
|-------------------|--|---------------------------------|------------------------|
| Open Space | | Wetlands | |
| | Existing (Permanent or Limited Protection) | | Wetlands |
| | Regionally Significant Priority Preservation Areas | | |
| | Areas of Potential Open Space Interest | | |
| Trails | | Roads | |
| | Existing Trails | | Highways |
| | Potential or Proposed Trails | | State and US Routes |
| | Regional Trail System | | Major Roads |
| | Potential Aqueduct Trails | | Side Streets |
| | Perennial Stream | | |
| | Water Bodies | Existing Land Use (2005) | |
| | | | Developed land |
| | | | Undeveloped land |
| | | Trains | |
| | | | Commuter Rail Stations |
| | | | Train Tracks |

0 1 2 4 Miles
0 1 2 4 Kilometers

Produced by the Metropolitan Area Planning Council Data Services.
60 Temple Place, Boston, MA 02111 (617) 451-2770

MAPC
Massachusetts Geographic Information System (MassGIS)
Metropolitan Area Planning Council (MAPC)
Executive Office of Transportation (EOT)
Ashland, Framingham, Holliston, Marlborough, Natick,
Southborough, Wayland, Wellesley and Weston, MA

File Location:
K:\Data\Projects\Current Projects\OpenSpace_Plans\Project_Files\Holliston

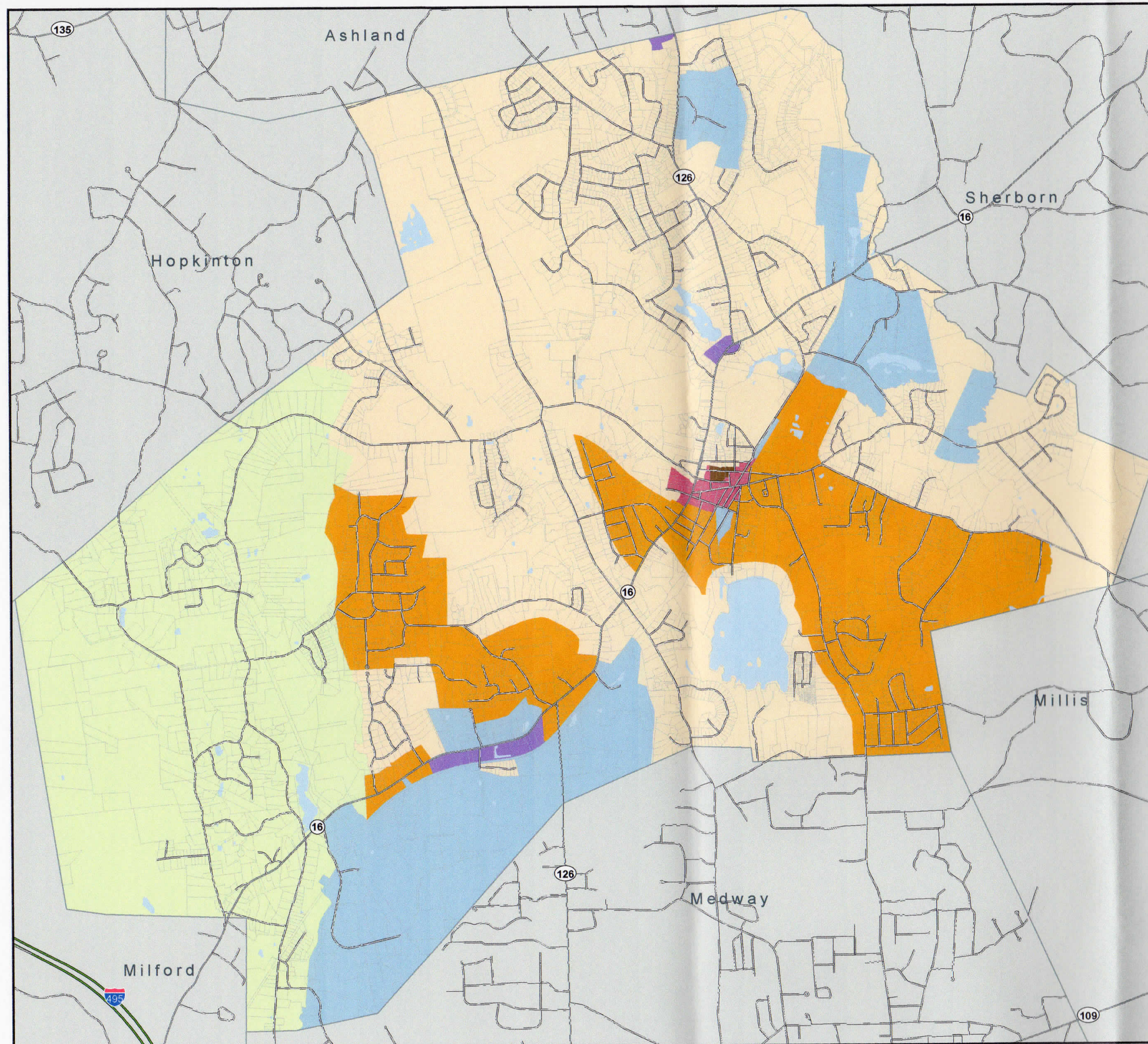
MetroWest
Regional Collaborative

Date: May 2013

N
W E
S

Holliston, MA Open Space Plan Update

**Figure 3.2
Zoning**



Zoning Districts

- Commercial District
- Village Commercial
- Industrial District
- Agricultural-Residential District A
- Agricultural-Residential District B
- Residential District
- Village Residential

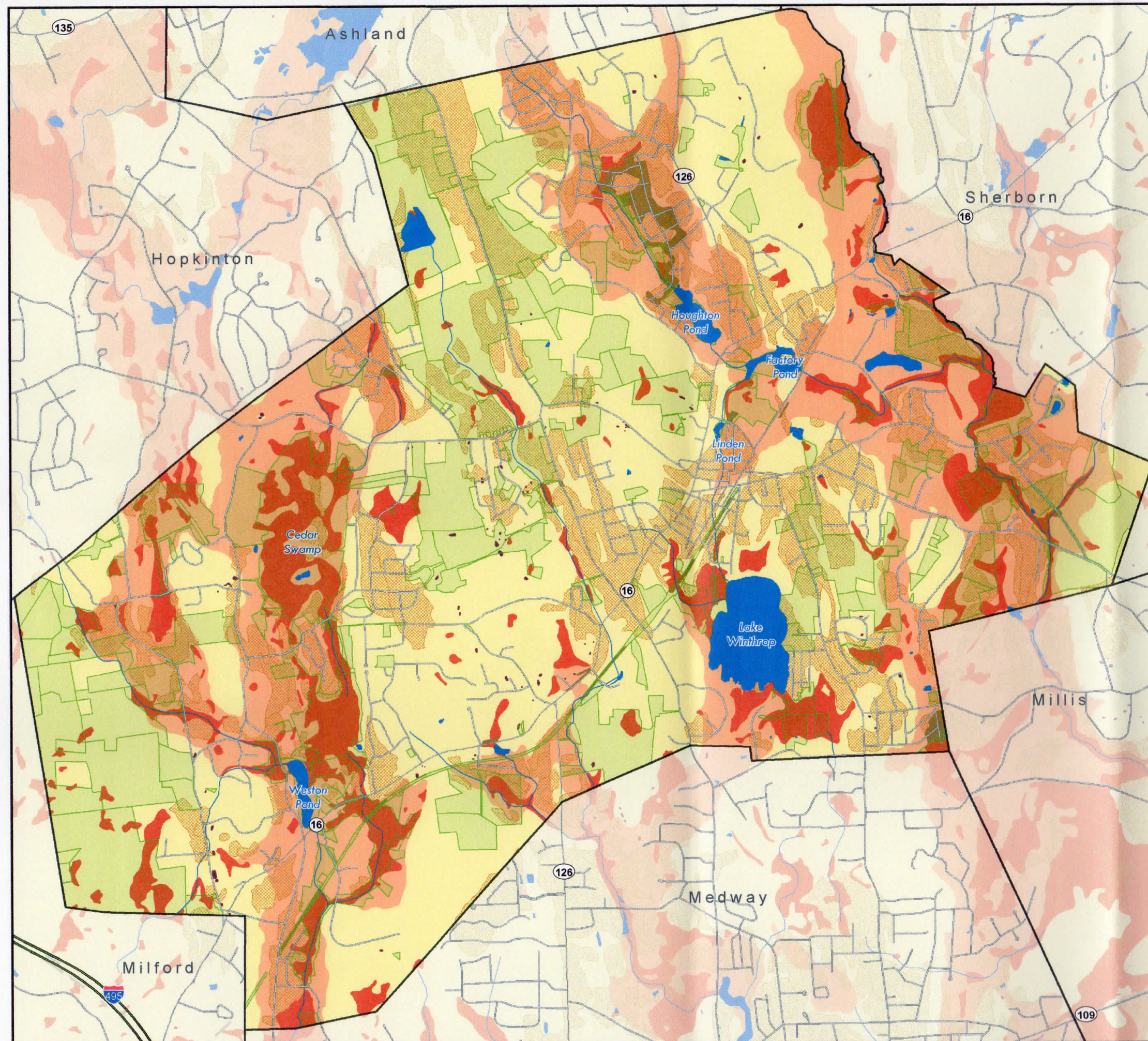
- Parcels
- Water Bodies

All Roads

- Interstate
- U.S. Highway
- State Route
- Non-numbered route

Holliston, MA Open Space Plan Update

**Figure 4.1
Soils and
Surficial Geology**



Surficial Geology

- Artificial Fill
- Swamp Deposits
- Coarse
- Bedrock Outcrop
- Till Bedrock

Farmland

- Prime Agricultural Soils

- Holliston Open Space

Water Bodies

- Rivers and Streams
- Lakes and Ponds

- Municipal Boundaries

Roads

- Interstate
- U.S. Highway
- State Route
- Non-numbered route

Produced by MAPC Data Services.
60 Temple Place, Boston, MA 02111 (617) 451-2770

Data Source:
Massachusetts Geographic Information System (MassGIS)
Metropolitan Area Planning Council (MAPC)
Department of Transportation (MassDOT)
Town of Holliston

File Location: K:\DataServices\Projects\Current_Projects\OpenSpace_Plans
Date: May 2013

0 0.5 1 Miles


MAPC 50 YEARS
METROPOLITAN AREA PLANNING COUNCIL
SMART GROWTH AND REGIONAL COLLABORATION




Holliston, MA Open Space Plan Update

**Figure 4.2
Unique Features**


Roads Labels

 Scenic Vistas

 Cemeteries

 Scenic Roads

 Upper Charles Trail

 National Register Districts

 Water Bodies

 Holliston Open Space

2011 Bing Maps Aerial

National Register

ID	Name
1	Bullard Farm
2	Isaac Bullard House
3	East Holliston Historic District
4	Thomas Holliston Historic District
5	Holliston Town Hall
6	Holliston National Bank
7	Metcalf Pump House

Unique Features

ID	Name
A	Arch St. Bridge
B	8-Arch Railroad bridge
C	Balancing Rock
D	Holliston Historical Society

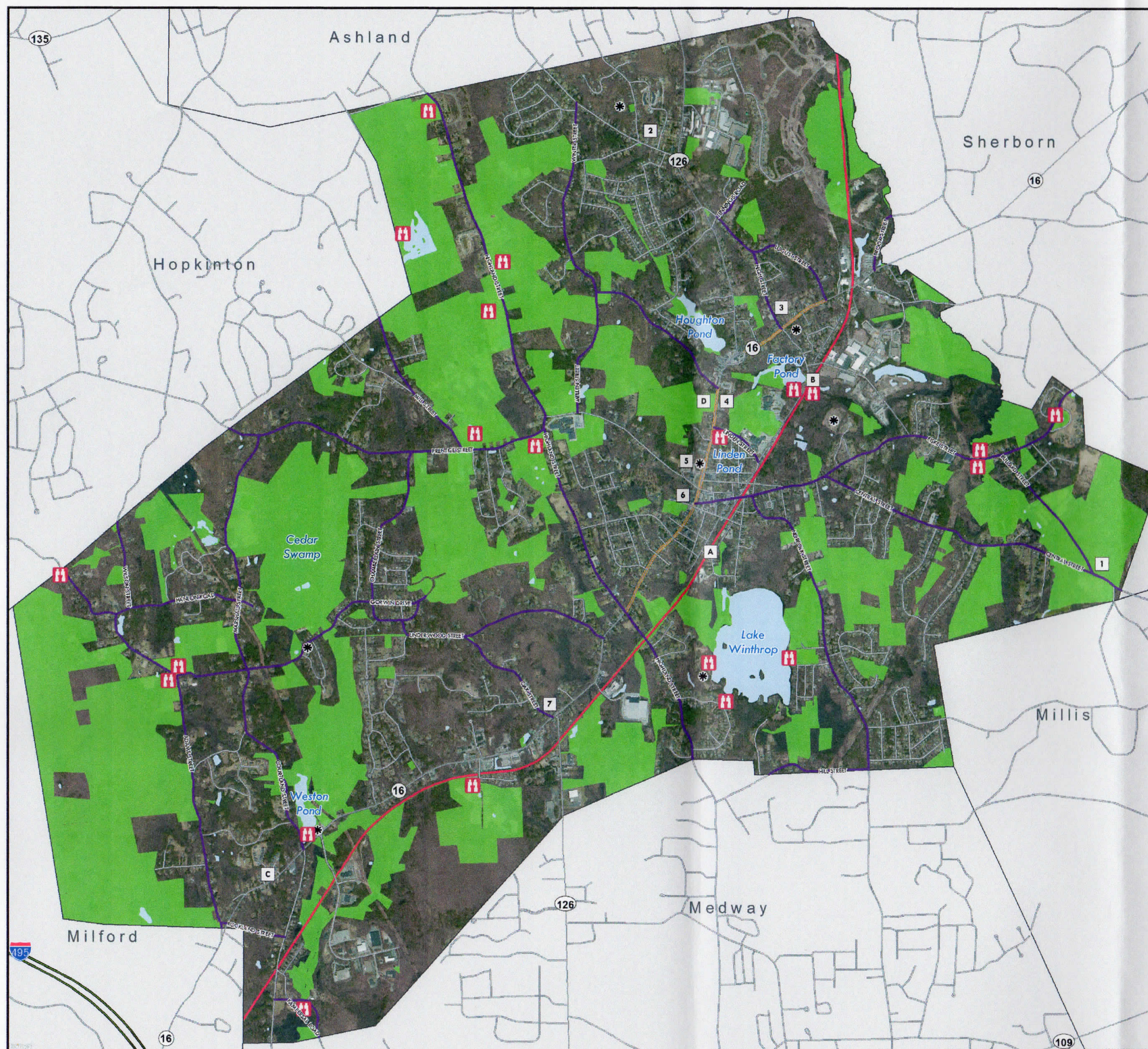
0 0.5 1 Miles

Produced by MAPC Data Services
60 Temple Place, Boston, MA 02111 (617) 451-2770

Data Sources:
Massachusetts Geographic Information System (MassGIS)
Metropolitan Area Planning Council (MAPC)
Department of Transportation (MassDOT)
Town of Holliston

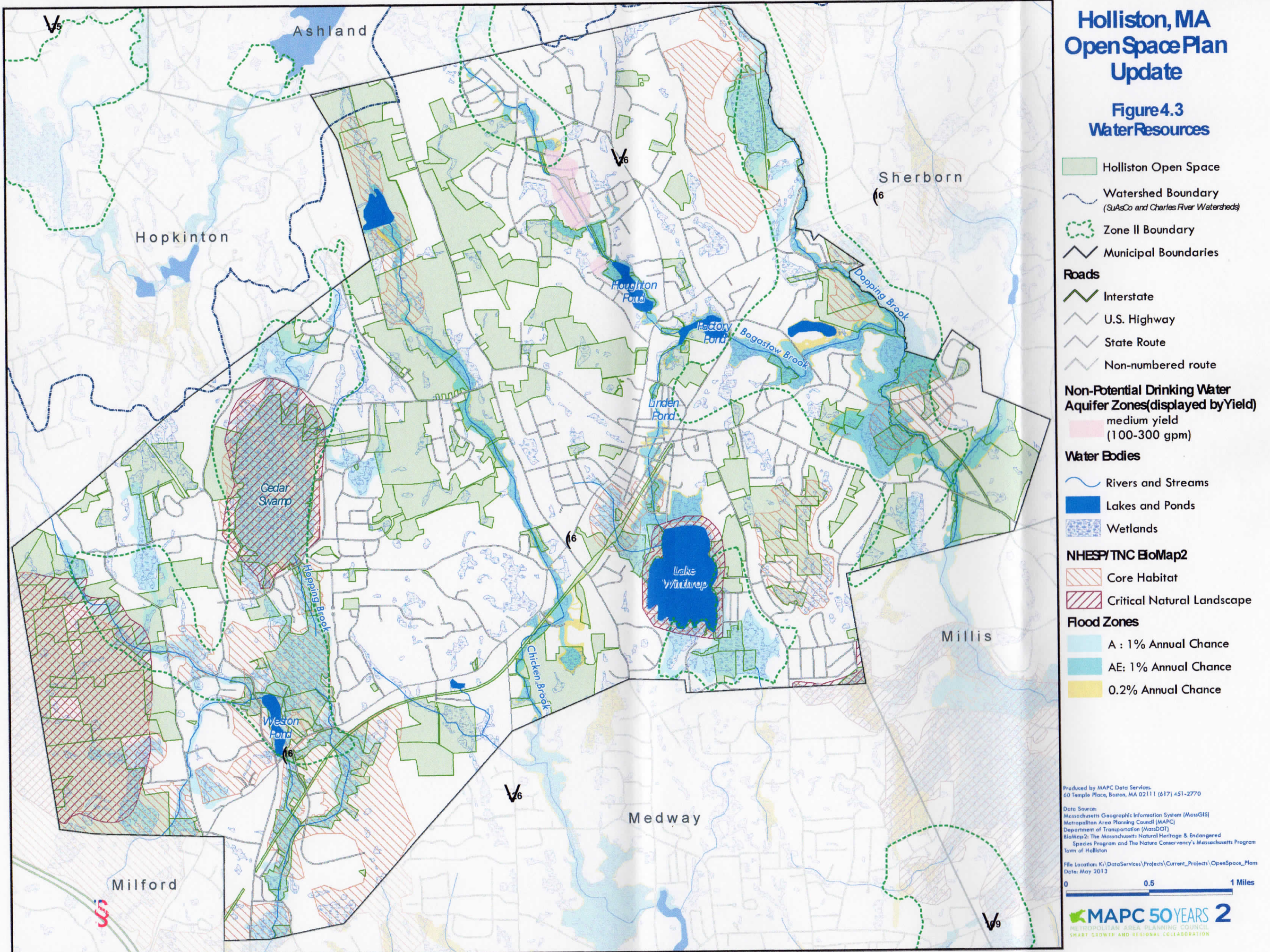
File Location: K:\DataServices\Projects\Current_Projects\OpenSpace_Plans
Date: May 2013

MAPC 50 YEARS
METROPOLITAN AREA PLANNING COUNCIL
SMART GROWTH AND REGIONAL COLLABORATION



Holliston, MA Open Space Plan Update

**Figure 4.3
Water Resources**



Produced by MAPC Data Services
60 Temple Place, Boston, MA 02111 (617) 451-2770

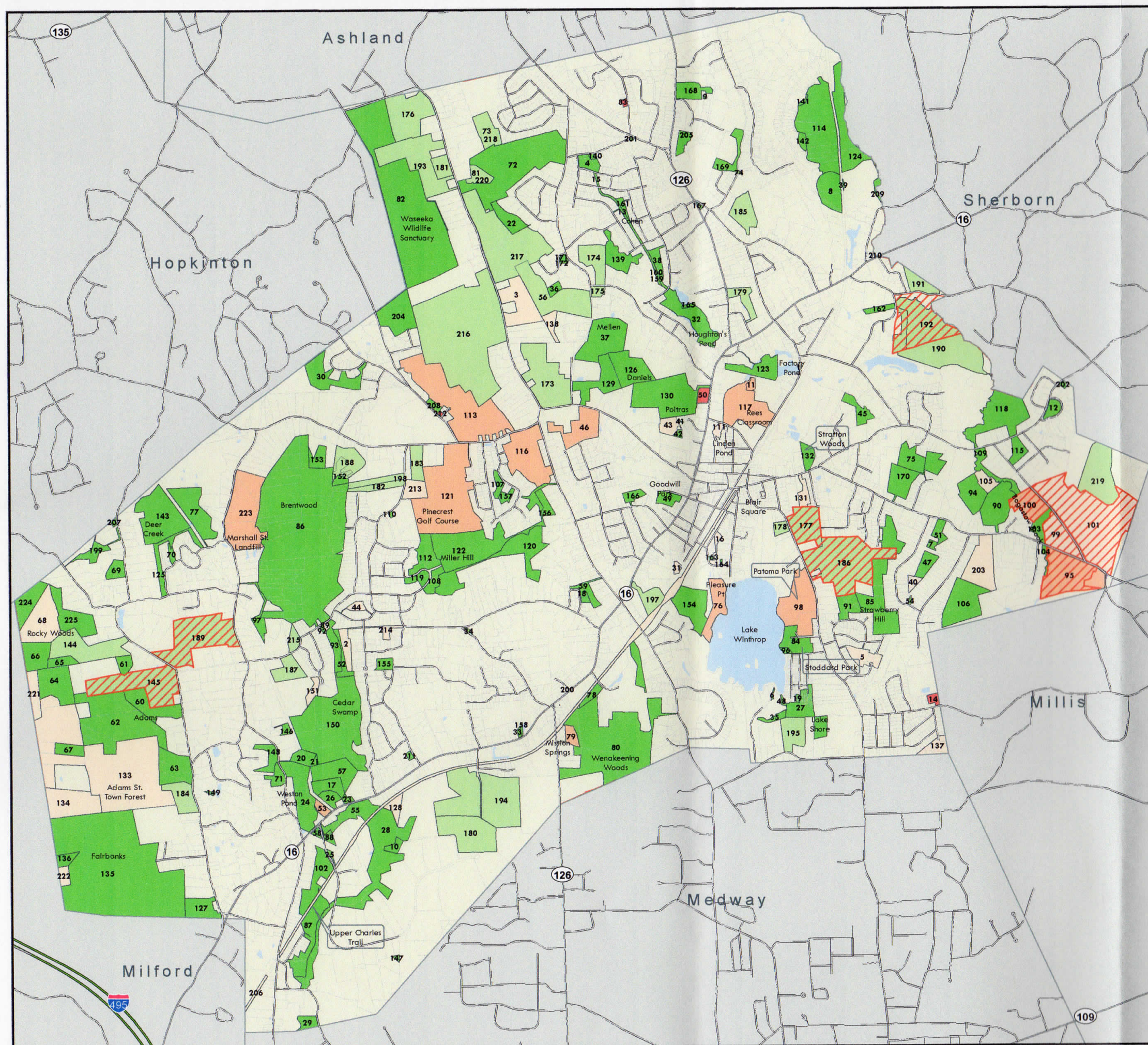
Data Source:
Massachusetts Geographic Information System (MassGIS)
Metropolitan Area Planning Council (MAPC)
Department of Transportation (MassDOT)
BioMap2: The Massachusetts Natural Heritage & Endangered
Species Program and The Nature Conservancy's Massachusetts Program
Town of Holliston

File Location: K:\DataServices\Projects\Current_Projects\OpenSpace_Plans
Date: May 2013

0 0.5 1 Miles

Holliston, MA Open Space Plan Update

Figure 5.1
Open Space
Inventory



- Priority Open Space
- Open Space**
- Not Protected - Developed
- Not Protected - Partially Developed
- Not Protected - Undeveloped
- Limited 61/61A
- Protected in Perpetuity
- Water Bodies
- Holliston Parcels
- Roads**
- Interstate
- U.S. Highway
- State Route
- Non-numbered route

Open Space Inventory 2013

ID	Name	Owner	Manager	Development Status	Public Access Y/N	Level of Protection
1	Factory Pond	Town of Holliston	Board of Selectmen	Undeveloped	Y	None
2	Juniper Glen Open Space	Town of Holliston	Tax Possession	Undeveloped	Y	None
3	Highland Street Town Forest	Town of Holliston	Town Forest Committee	Undeveloped	Y	None
4	Maple Street Wetlands	Town of Holliston	Conservation Commission	Undeveloped	Y	In Perpetuity
5	Strawberry Hill	Town of Holliston	Board of Selectmen	Undeveloped	Y	None
8	Municipal Well #6	Town of Holliston	Water Department	Wellhead Protection	Y	In Perpetuity
9	Jennings Water Tank	Town of Holliston	Water Department	Water Tank	N	In Perpetuity
10	Hopping Brook Wetlands	Town of Holliston	Conservation Commission	Undeveloped	Y	In Perpetuity
11	Rees Outdoor Classroom	Town of Holliston	School Department	Partially Developed	Y	None
12	Fiske Pond Open Space	Upper Charles Conservation Land Trust	Upper Charles Conservation Land Trust	Undeveloped	Y	In Perpetuity
13	Jar Brook Relocation	Town of Holliston	Conservation Commission	Undeveloped	Y	In Perpetuity
14	Holliston Senior Center	Town of Holliston	Council on Aging	Developed	Y	None
15	Jar Brook Relocation	Town of Holliston	Conservation Commission	Undeveloped	Y	In Perpetuity
16	Winthrop Canal Parcel	Town of Holliston	Board of Selectmen	Undeveloped	Y	None
17	Charles River Natural Valley Storage Area	US Army Corps of Engineers	Corps of Engineers	Undeveloped	Y	In Perpetuity
18	Miller Hill	Town of Holliston	Conservation Commission	Undeveloped	Y	In Perpetuity
19	Lake Shore Drive Area Wetlands	Town of Holliston	Conservation Commission	Undeveloped	Y	In Perpetuity
20	Well #4 Area	Town of Holliston	Water Department	Wellhead Protection	Y	In Perpetuity
21	Weston Pond Wetlands	Town of Holliston	Conservation Commission	Undeveloped	Y	In Perpetuity
22	Queen's Terrace Open Space	Town of Holliston	Conservation Commission	Undeveloped	Y	In Perpetuity
23	Weston Pond Wetlands	US Army Corps of Engineers	Corps of Engineers	Undeveloped	Y	In Perpetuity
24	Weston Pond Wetlands	Town of Holliston	Conservation Commission	Undeveloped	Y	In Perpetuity
25	Hopping Brook Wetlands	Town of Holliston	Conservation Commission	Undeveloped	Y	In Perpetuity
26	Municipal Well #4	Town of Holliston	Water Department	Wellhead Protection	Y	In Perpetuity
27	Hill Street Wetlands	Town of Holliston	Conservation Commission	Undeveloped	Y	In Perpetuity
28	Charles River Natural Valley Storage Area	US Army Corps of Engineers	Army Corps of Engineers	Undeveloped	Y	In Perpetuity
29	Hopping Brook Wetlands	Town of Holliston	Conservation Commission	Undeveloped	Y	In Perpetuity
30	Millburn's West Open Space	Town of Holliston	Conservation Commission	Undeveloped	Y	In Perpetuity
31	Union St Wetlands	Town of Holliston	Bord of Selectman	Undeveloped	Y	None
32	Houghton's Pond	Town of Holliston	Conservation Commission	Undeveloped	Y	In Perpetuity
33	Washington Street Pond	Town of Holliston	Conservation Commission	Undeveloped	Y	In Perpetuity
34	Water Tank	Town of Holliston	Water Department	Developed	Y	In Perpetuity
36	Colonial Heights Open Space	Town of Holliston	Conservation Commission	Undeveloped	Y	In Perpetuity
37	Mellen St Conservation Area	Town of Holliston	Conservation Commission	Undeveloped	Y	In Perpetuity
38	Joseph Cohen Conservation Area	Town of Holliston	Conservation Commission	Undeveloped	Y	In Perpetuity
39	Well #6	Town of Holliston	Water Department	Wellhead Protection	Y	In Perpetuity
40	Power Line Parcel	Town of Holliston	Conservation Commission	Undeveloped	Y	None
41	Jaspers Rock	Town of Holliston	Board of Selectmen	Undeveloped	Y	None
42	Water Tank	Town of Holliston	Water Department	Undeveloped	Y	In Perpetuity
43	Mount Hollis	Town of Holliston	Board of Selectmen	Undeveloped	Y	None
44	Brentwood Parkland	Town of Holliston	Tax Possession	Undeveloped	Y	None
46	High School Fields	Town of Holliston	School Department	Partially Developed	Y	None
47	Power Line Parcel	Town of Holliston	Conservation Commission	Undeveloped	Y	In Perpetuity
49	Goodwill Park	Town of Holliston	Recreation Department	Developed	Y	In Perpetuity
50	Holliston Historical Society	Holliston Historical Society(HHS)	HHS	Developed	Y	None
52	Charles River Natural Valley Storage Area	US Army Corps of Engineers	Corps of Engineers	Undeveloped	Y	In Perpetuity

Open Space Inventory 2013

ID	Name	Owner	Manager	Development Status	Public Access Y/N	Level of Protection
53	Weston Pond Recreation Area	Town of Holliston	Recreation Department	Partially Developed	Y	None
54	Dalton Road Open Space	Town of Holliston	Conservation Commission	Undeveloped	Y	In Perpetuity
55	Charles River Natural Valley Storage Area	US Army Corps of Engineers	Army Corps of Engineers	Undeveloped	Y	In Perpetuity
56	CR#22	ML Carter Realty Trust	Massachusetts Audubon Society CR	Undeveloped	N	In Perpetuity
57	Cedar Swamp	Town of Holliston	Water Department	Undeveloped	Y	In Perpetuity
58	Hopping Brook Wetlands	Town of Holliston	Conservation Commission	Undeveloped	Y	In Perpetuity
59	Miller Hill Open Space	Town of Holliston	Conservation Commission	Undeveloped	Y	In Perpetuity
60	Adams Street Conservation Area	Town of Holliston	Conservation Commission	Undeveloped	Y	In Perpetuity
61	Adams Street Wetlands	Town of Holliston	Conservation Commission	Undeveloped	Y	In Perpetuity
62	NSTAR Open Space	Town of Holliston	Conservation Commission	Undeveloped	Y	In Perpetuity
63	NSTAR Open Space	Town of Holliston	Conservation Commission	Undeveloped	Y	In Perpetuity
64	Rocky Woods	Town of Holliston	Conservation Commission	Undeveloped	Y	In Perpetuity
65	NSTAR Open Space	Town of Holliston	Conservation Commission	Undeveloped	Y	In Perpetuity
66	Rocky Woods	Town of Holliston	Conservation Commission	Undeveloped	Y	In Perpetuity
67	Adms Street Conservation Area	Town of Holliston	Conservation Commission	Undeveloped	Y	In Perpetuity
68	Rocky Woods	Town of Holliston	Board of Selectmen	Undeveloped	Y	None
69	Wilson Street Wetlands	Town of Holliston	Conservation Commission	Undeveloped	Y	In Perpetuity
71	Courtland St Wetlands	Town of Holliston	Conservation Commission	Undeveloped	Y	In Perpetuity
72	CR#24	ML Carter Realty Trust	Massachusetts Audubon Society	Undeveloped	N	In Perpetuity
73	CR#24	ML Carter Realty Trust	Massachusetts Audubon Society	Undeveloped	N	In Perpetuity
74	Jennings Road/CR#17	Fafard Real Estate	Conservation Commission	Undeveloped	N	In Perpetuity
75	Fiske Farm Open Space	Town of Holliston	Conservation Commission	Undeveloped	Y	In Perpetuity
76	Pleasure Point	Town of Holliston	Recreation Department	Partially Developed	Y	None
77	Deer Creek Open Space	Town of Holliston	Conservation Commission	Undeveloped	Y	In Perpetuity
78	Wenakeening Woods	Upper Charles Conservation Land Trust	Upper Charles Conservation Land Trust	Undeveloped	Y	In Perpetuity
79	Mission Springs Recreation Area	Town of Holliston	Recreation Department	Partially Developed	Y	None
80	Wenakeening Woods	Upper Charles Conservation Land TrustUp	Upper Charles Conservation Land Trust	Undeveloped	Y	In Perpetuity
81	CR#25	Greendale RT	Massachusetts Audubon Society	Undeveloped	N	In Perpetuity
82	Waseeka Wildlife Sanctuary	Massachusetts Audubon Society	Massachusetts Audubon Society	Undeveloped	Y	In Perpetuity
83	Native American Cemetary	Town of Holliston	Board of Selectmen	Developed	Y	None
84	Stoddard Park and Well #1	Town of Holliston	Recreation & Water Departments	Partially Developed	Y	In Perpetuity
85	Strawberry Hill	Town of Holliston	Conservation Commission	Undeveloped	Y	In Perpetuity
86	Brentwood Conservation Area	Town of Holliston	Conservation Commission	Partially Developed	Y	In Perpetuity
87	Hopping Brook Wetlands	Town of Holliston	Conservation Commission	Undeveloped	Y	In Perpetuity
88	Hopping Brook Wetlands	Town of Holliston	Conservation Commission	Undeveloped	Y	In Perpetuity
89	Cedar Swamp	Town of Holliston	Conservation Commission	Undeveloped	Y	None
90	Municipal Well #5	Town of Holliston	Water Department	Undeveloped	Y	In Perpetuity
91	Strawberry Hill Open Space	Town of Holliston	Conservation Commission	Undeveloped	Y	In Perpetuity
92	Charles River Natural Valley Storage Area	Town of Holliston	Conservation Commission	Undeveloped	X	In Perpetuity
93	Cedar Swamp	Town of Holliston	Conservation Commission	Undeveloped	Y	In Perpetuity
94	Bogastow Brook Wetlands	Town of Holliston	Conservation Commission	Undeveloped	Y	In Perpetuity
95	Development Compact Priority Open Space	Bullard Memorial Farm, Inc	Bullard Memorial Farm, Inc	Partially Developed	N	None
96	Boat Ramp	Commonwealth of Massachusetts	Fish & Wlidlife	Partially Developed	Y	In Perpetuity
97	Winston Acres Open Space	Town of Holliston	Conservation Commission	Undeveloped	Y	In Perpetuity
98	Potoma Park	Town of Holliston	Recreation Department	Partially Developed	Y	None
99	Development Compact Priority Open Space	Bullard Memorial Farm, Inc	Bullard Memorial Farm, Inc	Undeveloped	N	None

Open Space Inventory 2013

ID	Name	Owner	Manager	Development Status	Public Access Y/N	Level of Protection
100	Holliston Sportmens Association	Holliston Sportmens Association	Holliston Sportmens Association	Partially Developed	N	None
101	Development Compact Priority Open Space	Bullard Memorial Farm Inc	Bullard Memorial Farm	Undeveloped	N	None
102	Hopping Brook Wetlands	Town of Holliston	Conservation Commission	Undeveloped	Y	In Perpetuity
103	Littlefield Open Space	Town of Holliston	Conservation Commission	Undeveloped	Y	In Perpetuity
104	Conservation Restriction	Town of Holliston	Conservation Commission	Undeveloped	Y	In Perpetuity
106	Hamilton Crocker Open Space	Town of Holliston	Conservation Commission	Undeveloped	Y	In Perpetuity
107	Miller Hill Open Space	Town of Holliston	Conservation Commission	Undeveloped	Y	In Perpetuity
108	Gorwin Drive Open Space	Town of Holliston	Conservation Commission	Undeveloped	Y	In Perpetuity
109	Bogastow Brook CR #1	Oak Ridge Construction	Conservation Commission	Undeveloped	Y	In Perpetuity
110	Chamberlain Open Space	Town of Holliston	Conservation Commission	Undeveloped	Y	In Perpetuity
111	Linden Pond	Town of Holliston	Board of Selectmen	Undeveloped	Y	None
112	Beatrice Lane	Town of Holliston	Water Department	Wellhead Protection	Y	In Perpetuity
113	Pinecrest Golf Course	Town of Holliston	Recreation Department	Partially Developed	Y	None
114	Dopping Brook Wetlands	US Army Corps of Engineers	Corps of Engineers	Undeveloped	Y	In Perpetuity
115	Bogastow Brook Wetlands	Town of Holliston	Conservation Commission	Undeveloped	Y	In Perpetuity
116	Pinecrest Golf Course	Town of Holliston	Recreation Department	Partially Developed	Y	None
117	Adams, Miller and Placentino Schoofs	Town of Holliston	School Department	Partially Developed	Y	None
118	Bogastow Brook Wetlands	Town of Holliston	Conservation Commission	Undeveloped	Y	In Perpetuity
119	Ridge Road	Town of Holliston	Conservation Commission	Undeveloped	Y	In Perpetuity
120	Miller Hill OS	Town of Holliston	Conservation Commission	Undeveloped	Y	In Perpetuity
121	Pinecrest Golf Course	Town of Holliston	Board of Selectmen	Partially Developed	Y	None
122	Miller Hill Open Space	Town of Holliston	Conservation Commission	Undeveloped	Y	In Perpetuity
123	Factory Pond	Town of Holliston	Conservation Commission	Undeveloped	Y	In Perpetuity
124	Dopping Brook Wetlands	US Army Corps of Engineers	Corps of Engineers	Undeveloped	Y	In Perpetuity
125	Deer Creek Open Space	Town of Holliston	Conservation Commission	Undeveloped	Y	In Perpetuity
126	Hollis Hills Preserve Open Space	Town of Holliston	Conservation Commission	Undeveloped	Y	In Perpetuity
127	Robsham Open Space	Town of Holliston	Conservation Commission	Undeveloped	Y	In Perpetuity
129	Daniels Conservation Area	Town of Holliston	Conservation Commission	Undeveloped	Y	In Perpetuity
130	Poitras Memorial Conservation Area	Town of Holliston	Conservation Commission	Undeveloped	Y	In Perpetuity
131	Foundry Building	Town of Holliston	Water Department	Undeveloped	Y	None
132	Stratton Woods	Town of Holliston	Conservation Commission	Undeveloped	Y	In Perpetuity
135	Fairbanks Land	Town of Holliston	Conservation Commission	Undeveloped	Y	In Perpetuity
136	Smith Conservation Area	Town of Holliston	Conservation Commission	Undeveloped	Y	In Perpetuity
137	Adam Wheeler Wetlands	Town of Holliston	Tax Possession	Undeveloped	Y	None
138	Skyline Estates Open Space	Town of Holliston	Tax Possession	Undeveloped	Y	None
139	Whippoorwill Farm Open Space	Town of Holliston	Conservation Commission	Undeveloped	Y	In Perpetuity
140	Maple Street Well #2/#8	Town of Holliston	Water Dept	Wellhead Protection	N	In Perpetuity
141	Dopping Brook Wetland Easement	Town of Holliston	Conservation Commission	Undeveloped	Y	In Perpetuity
142	Well #7	US Army Corps of Engineers	Water Department	Wellhead Protection	N	In Perpetuity
143	Wilson Acres Open Space	Town of Holliston	Conservation Commission	Undeveloped	Y	In Perpetuity
144	c. 61	Ferreira	Beaver Brook Farm	Undeveloped	N	Limited Protection
145	c. 61	Kramer	Breezy Hill Farm	Undeveloped	N	Limited Protection
150	Cedar Swamp	Town of Holliston	Conservation Commission	Undeveloped	N	In Perpetuity
153	Cedar Swamp	US Army Corps of Engineers	Corps of Engineers	Undeveloped	Y	In Perpetuity
151	Washakum Live Steamers	O'Hara	Washakum Live Steamers	Partially Developed	N	None
155	Williamsburg Estates Open Space	Town of Holliston	Conservation Commission	Undeveloped	Y	In Perpetuity

Open Space Inventory 2013

ID	Name	Owner	Manager	Development Status	Public Access Y/N	Level of Protection
156	Miller Hill Open Space	Town of Holliston	Conservation Commission	Undeveloped	Y	In Perpetuity
157	Miller Hill Open Space	Town of Holliston	Conservation Commission	Undeveloped	Y	In Perpetuity
158	Washington Street Pond	Town of Holliston	Conservation Commission	Undeveloped	Y	In Perpetuity
160	Jar Brook Relocation	Town of Holliston	Conservation Commission	Undeveloped	Y	In Perpetuity
161	Jar Brook Relocation	Town of Holliston	Conservation Commission	Undeveloped	Y	In Perpetuity
163	Robsham Open Space	Town of Holliston	Conservation Commission	Undeveloped	Y	In Perpetuity
164	Pleasure Point Wetlands	Town of Holliston	Conservation Commission	Undeveloped	Y	In Perpetuity
165	Houghtons Pond/Dam	Town of Holliston	Conservation Commission	Undeveloped	Y	In Perpetuity
166	Themeli Estates Open Space	Town of Holliston	Conservation Commission	Undeveloped	Y	In Perpetuity
167	High and Concord Intersection	Town of Holliston	Conservation Commission	Undeveloped	Y	In Perpetuity
168	CR #10	Kuniholm	Conservation Commission	Undeveloped	N	In Perpetuity
172	CR #8	Town of Holliston	Conservation Commission	Undeveloped	Y	In Perpetuity
174	CR #3	Nagog RT	Conservation Commission	Undeveloped	Y	In Perpetuity
176	c. 61A-8	Finn	Finn	Undeveloped	N	Limited Protection
174	Smith APR	Smith	Smith	Partially Developed	N	Limited Protection
175	Smith APR	Smith	Smith	Partially Developed	N	Limited Protection
176	c. 61	Nickerson	Nickerson	Undeveloped	N	Limited Protection
177	c. 61	Koshivas	Arcadian Farm	Undeveloped	N	Limited Protection
178	c. 61	Koshivas	Arcadian Farm	Undeveloped	N	Limited Protection
179	c. 61	Tahjian	MacArthur's Farm	Undeveloped	N	Limited Protection
180	c. 61	Kase	Wheeler Farm	Undeveloped	N	Limited Protection
181	c. 61	Broad Hill, LLC	August Farm	Undeveloped	N	Limited Protection
182	c. 61	Smith	Smith	Undeveloped	N	Limited Protection
183	c. 61	Collins	Outpost Farm	Undeveloped	N	Limited Protection
184	c. 61A - 1& 26	DeWolfe	DeWolfe	Undeveloped	N	Limited Protection
185	c. 61A-30	Lovewell	Lovewell	Undeveloped	N	Limited Protection
186	c. 61A-20	Koshivas	Arcadian Farm	Undeveloped	N	Limited Protection
187	c. 61	Patt	Patt's Blueberries	Undeveloped	N	Limited Protection
188	c. 61A-6	Brigham	Brigham	Undeveloped	N	Limited Protection
189	c. 61	Kramer	Breezy Hill Farm	Undeveloped	N	Limited Protection
190	c. 61A-32	Serocki	Serocki	Undeveloped	N	Limited Protection
191	c. 61A-31	Trum	Trum	Undeveloped	N	Limited Protection
192	c. 61A-33	Serocki	Serocki	Undeveloped	N	Limited Protection
196	c. 61A-28&29	ML Carter Realty Trust	ML Carter Realty Trust	Undeveloped	N	Limited Protection
194	c. 61A-27	Kase	Kase	Undeveloped	N	Limited Protection
195	c. 61A-5	Kadlik	Kadlik	Undeveloped	N	Limited Protection
197	c. 61	Dubin	Lil' Folk Farm	Undeveloped	N	Limited Protection
198	c. 61A-7	Smith	Smith	Undeveloped	N	Limited Protection
199	Rocky Woods Open Space	Town of Holliston	Conservation Commission	Undeveloped	Y	In Perpetuity
202	Fiske Pond Open Space	Town of Holliston	Conservation Commission	Undeveloped	Y	In Perpetuity
203	Willowgate Rise Open Space	Kuhlmann, Inc	Conservation Commission	Undeveloped	Y	None
204	Waseeka Wildlife Sanctuary	Massachusetts Audubon Society	Massachusetts Audubon Society	Undeveloped	Y	In Perpetuity
205	CR#9	Kuniholm	Conservation Commission	Undeveloped	N	In Perpetuity
206	Upper Charles Trail	Town of Holliston	Board of Selectmen (Trails Committee)	Partially Developed	Y	None
207	Rocky Woods Open Space	Town of Holliston	Conservation Commission	Undeveloped	Y	In Perpetuity
208	Mill St	Town of Holliston	Conservation Commission	Undeveloped	Y	In Perpetuity

Open Space Inventory 2013

ID	Name	Owner	Manager	Development Status	Public Access Y/N	Level of Protection
209	Dopping Brook Easement	Glick	US Army Corps of Engineers	Undeveloped	Y	In Perpetuity
210	Town Line	Town of Holliston	Conservation Commission	Undeveloped	Y	None
211	CR #2	Generazio	Conservation Commission	Undeveloped	N	In Perpetuity
212	Pinecrest Golf Course	Town of Holliston	Board of Selectmen	Undeveloped	Y	None
213	Chamberlain Street Parcel	Town of Holliston	Board of Selectmen	Undeveloped	Y	None
214	Juniper Glen Open Space	Town of Holliston	Tax Possession	Undeveloped	Y	None
215	c. 61A-3	Patt	Patt's Blueberries	Partially Developed	N	Limited Protection
216	Highland Hill Farm APR	Highland Farm, LLC	Highland Farm, LLC	Partially Developed	N	Limited Protection
217	c. 61A-21&25, CR #24	ML Carter Realty Trust	MAS	Partially Developed	N	Limited Protection
218	c. 61-2	ML Carter Realty Trust	ML Carter Realty Trust	Undeveloped	N	In Perpetuity
219	c. 61-5	Geremia	Geremia	Undeveloped	N	Limited Protection
220	c. 61	Greendale RT	Greendale RT	Undeveloped	N	In Perpetuity
223	HYSO Soccer Fields/Former Landfill	Town of Holliston	Board of Selectmen (HYSO)	Partially Developed	Y	None
224	Rocky Woods	Town of Holliston	Conservation Commission	Undeveloped	Y	In Perpetuity
225	Off Adams Street	Town of Holliston	Conservation Commission	Undeveloped	Y	In Perpetuity

TOWN OF HOLLISTON UPPER CHARLES TRAIL REGIONAL CONTEXT MAP

MARCH 2013



Conservation/
Open Space Parcels

PROPOSED UPPER CHARLES TRAIL

