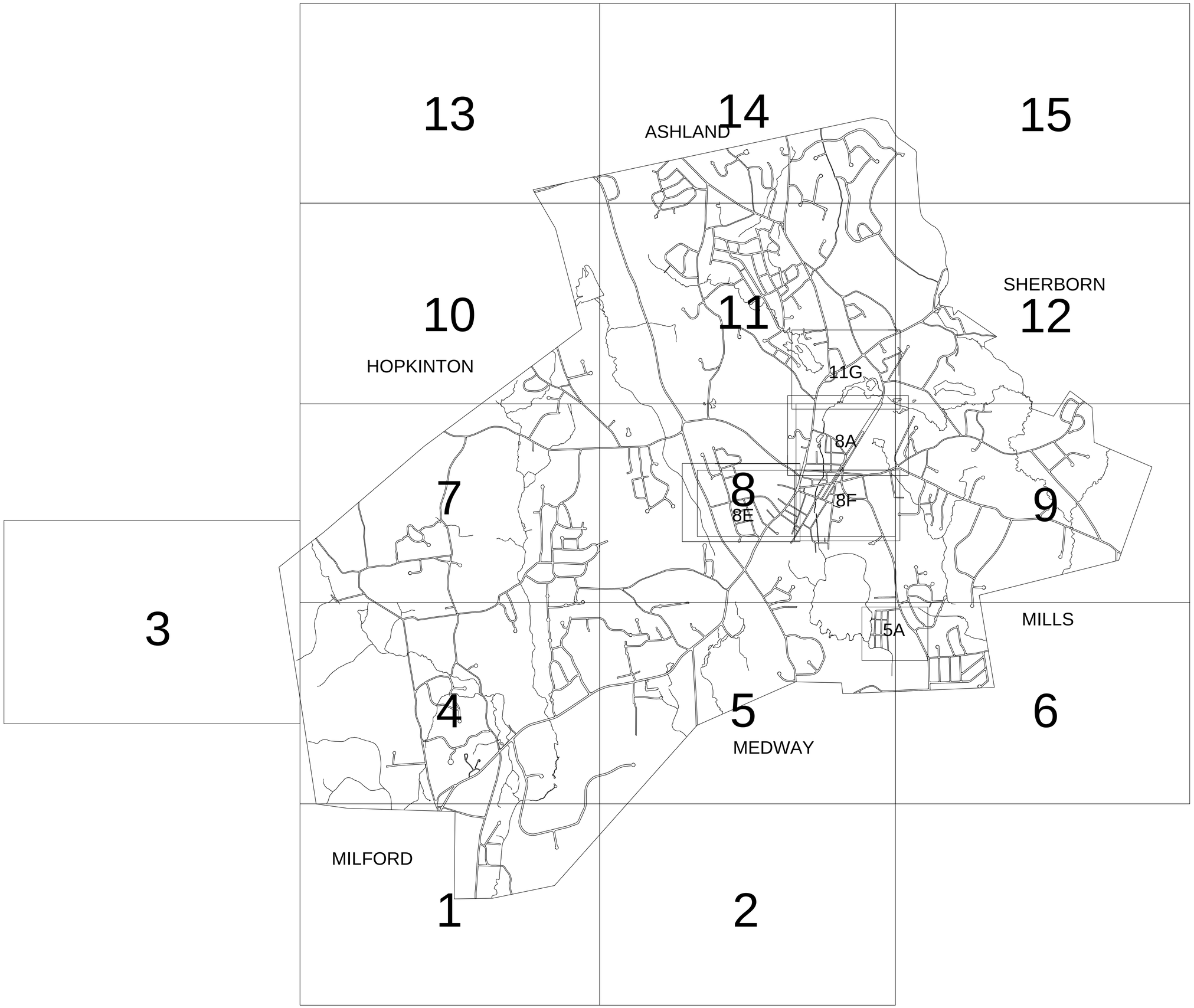


REVISED TO JANUARY 1, 2016
BY
COMPU-LINKS, INC.
www.compu-links.com

NOTE

THE AREAS, BOUNDARIES AND DIMENSIONS SHOWN ON THIS TAX MAP ARE DERIVED FROM AERIAL PHOTOGRAPHS, GROUND SURVEYS AND RECORDED PLANS, MAPS, DEEDS AND WILLS AND ARE TO BE USED FOR TAX ASSESSMENT PURPOSES ONLY AND

NOT FOR CONVEYANCE

# TOWN OF HOLLISTON - BOARD OF ASSESSORS

N

# INDEX

REVISED TO JANUARY 1, 2016
BY
COMPU-LINKS, INC.
www.compu-links.com

NOTE

THE AREAS, BOUNDARIES AND DIMENSIONS SHOWN ON THIS TAX MAP ARE DERIVED FROM AERIAL PHOTOGRAPHS, GROUND SURVEYS AND RECORDED PLANS, MAPS, DEEDS AND WILLS AND ARE TO BE USED FOR TAX ASSESSMENT PURPOSES ONLY AND

NOT FOR CONVEYANCE

# TOWN OF HOLLISTON - BOARD OF ASSESSORS

0 500 1000 FEET

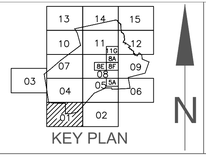


KEY PLAN

1

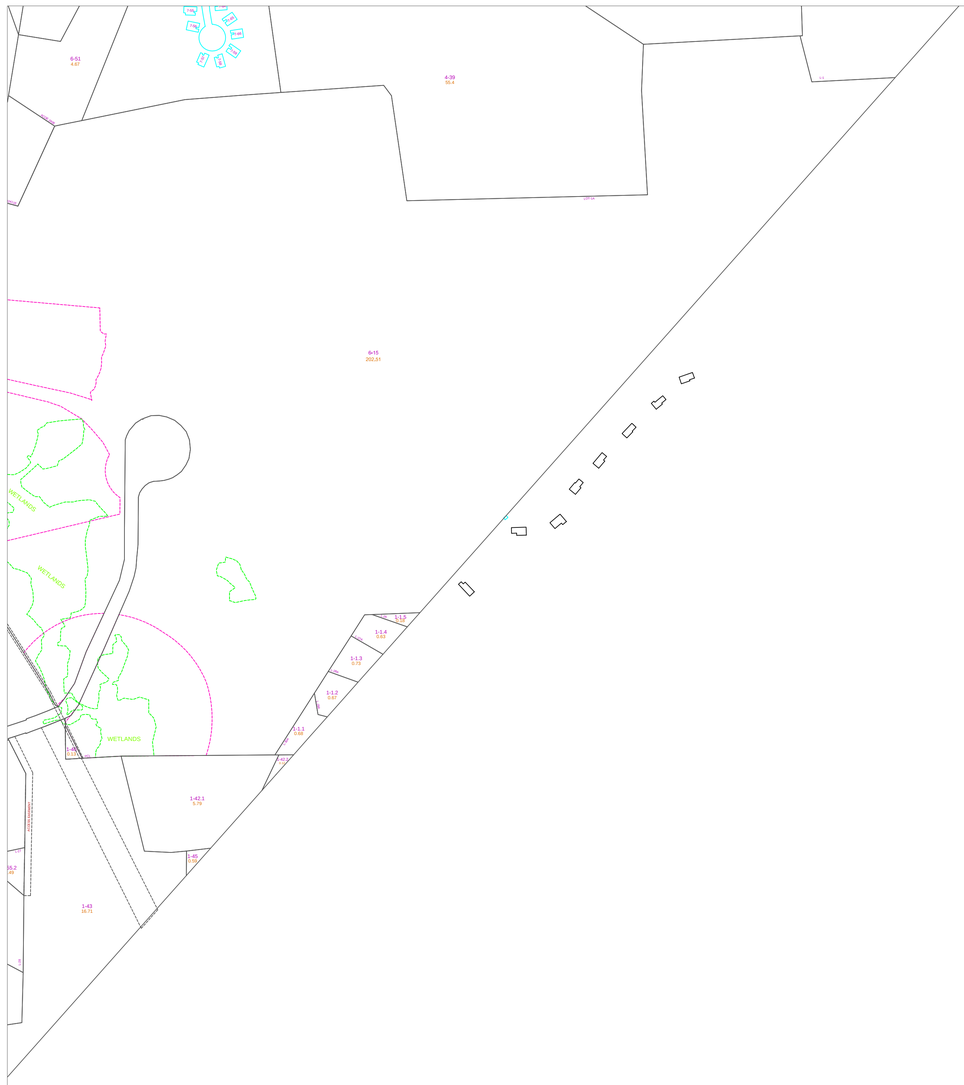


# MEDWAY

REVISED TO JANUARY 1, 2016
BY
COMPU-LINKS, INC.
www.compu-links.com

NOTE

THE AREAS, BOUNDARIES AND DIMENSIONS SHOWN ON THIS TAX MAP ARE DERIVED FROM AERIAL PHOTOGRAPHS, GROUND SURVEYS AND RECORDED PLANS, MAPS, DEEDS AND WILLS AND ARE TO BE USED FOR TAX ASSESSMENT PURPOSES ONLY AND

NOT FOR CONVEYANCE

## TOWN OF HOLLISTON - BOARD OF ASSESSORS

0 500 1000 FEET

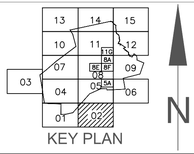


KEY PLAN

N

2

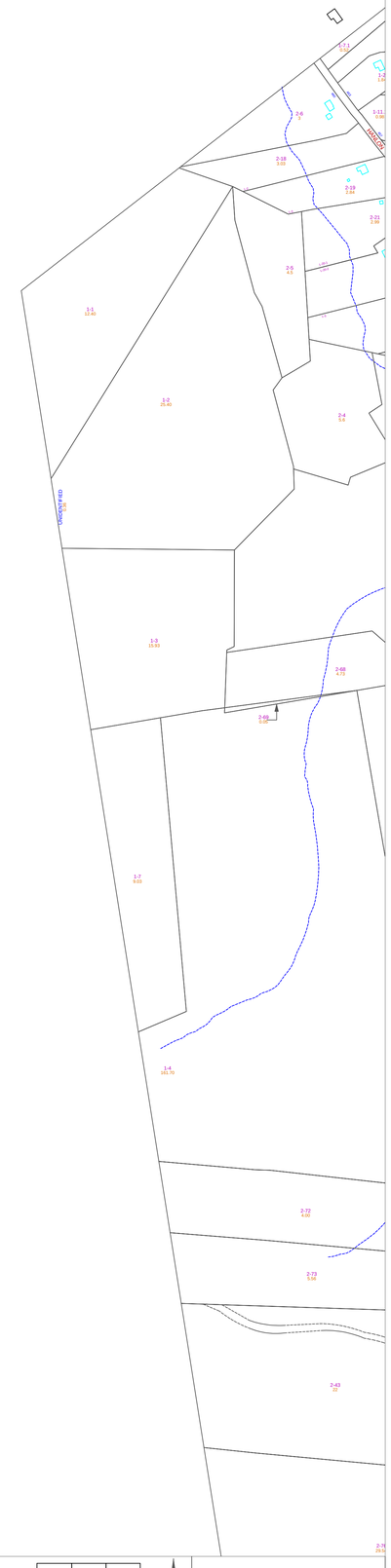


REVISED TO JANUARY 1, 2016
BY
COMPU-LINKS, INC.
www.compu-links.com

NOTE

THE AREAS, BOUNDARIES AND DIMENSIONS SHOWN ON THIS TAX MAP ARE DERIVED FROM AERIAL PHOTOGRAPHS, GROUND SURVEYS AND RECORDED PLANS, MAPS, DEEDS AND WILLS AND ARE TO BE USED FOR TAX ASSESSMENT PURPOSES ONLY AND

NOT FOR CONVEYANCE

# TOWN OF HOLLISTON - BOARD OF ASSESSORS

0 500 1000 FEET

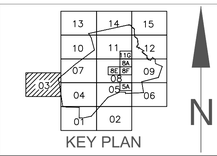


KEY PLAN

N

3

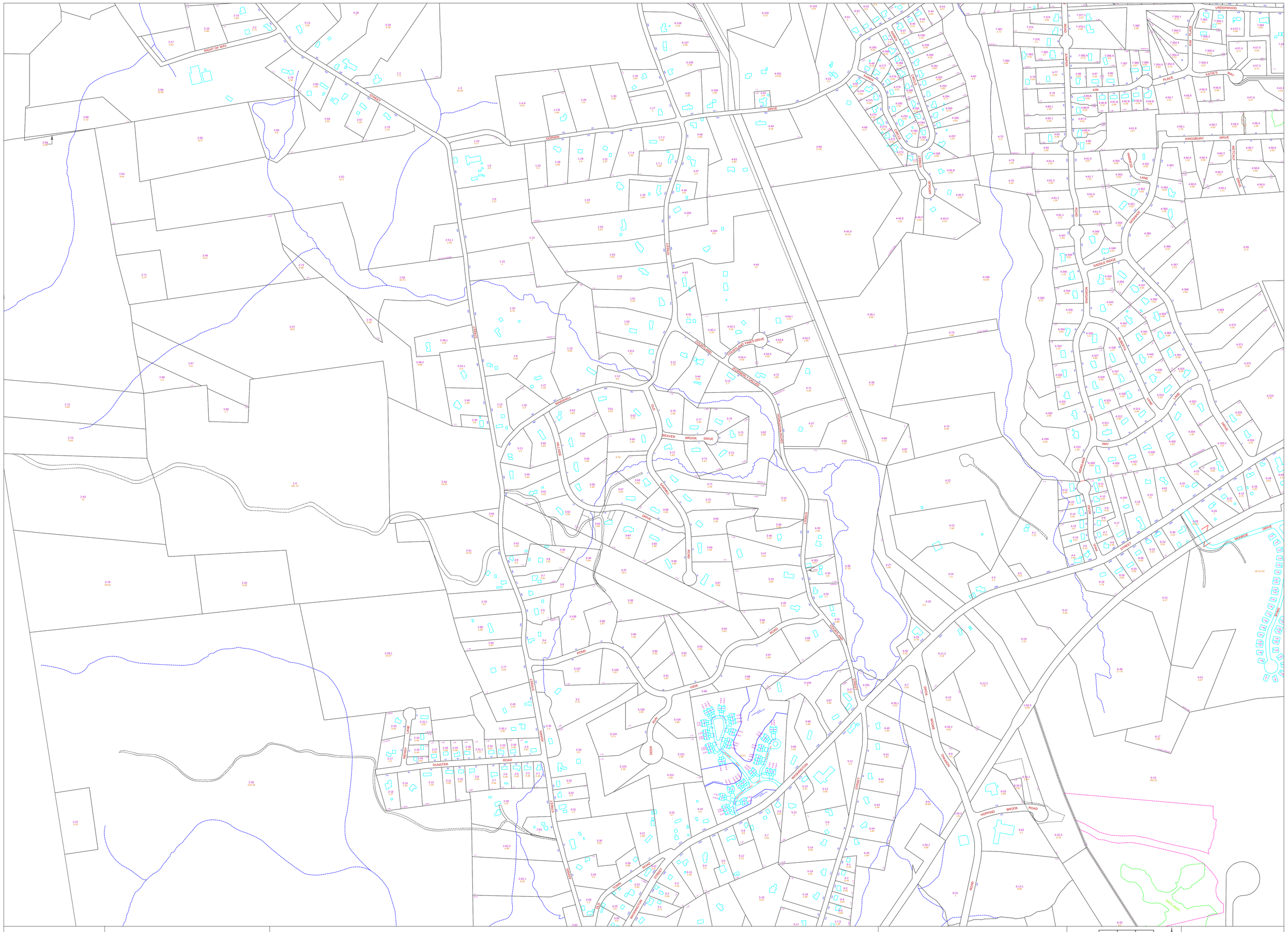


REVISED TO JANUARY 1, 2016
BY
COMPU-LINKS, INC.
www.compu-links.com

NOTE

THE AREAS, BOUNDARIES AND DIMENSIONS SHOWN ON THIS TAX MAP ARE DERIVED FROM AERIAL PHOTOGRAPHS, GROUND SURVEYS AND RECORDED PLANS, MAPS, DEEDS AND WILLS AND ARE TO BE USED FOR TAX ASSESSMENT PURPOSES ONLY AND

NOT FOR CONVEYANCE

# TOWN OF HOLLISTON - BOARD OF ASSESSORS

0 500 1000 FEET

KEY PLAN

N

# 4

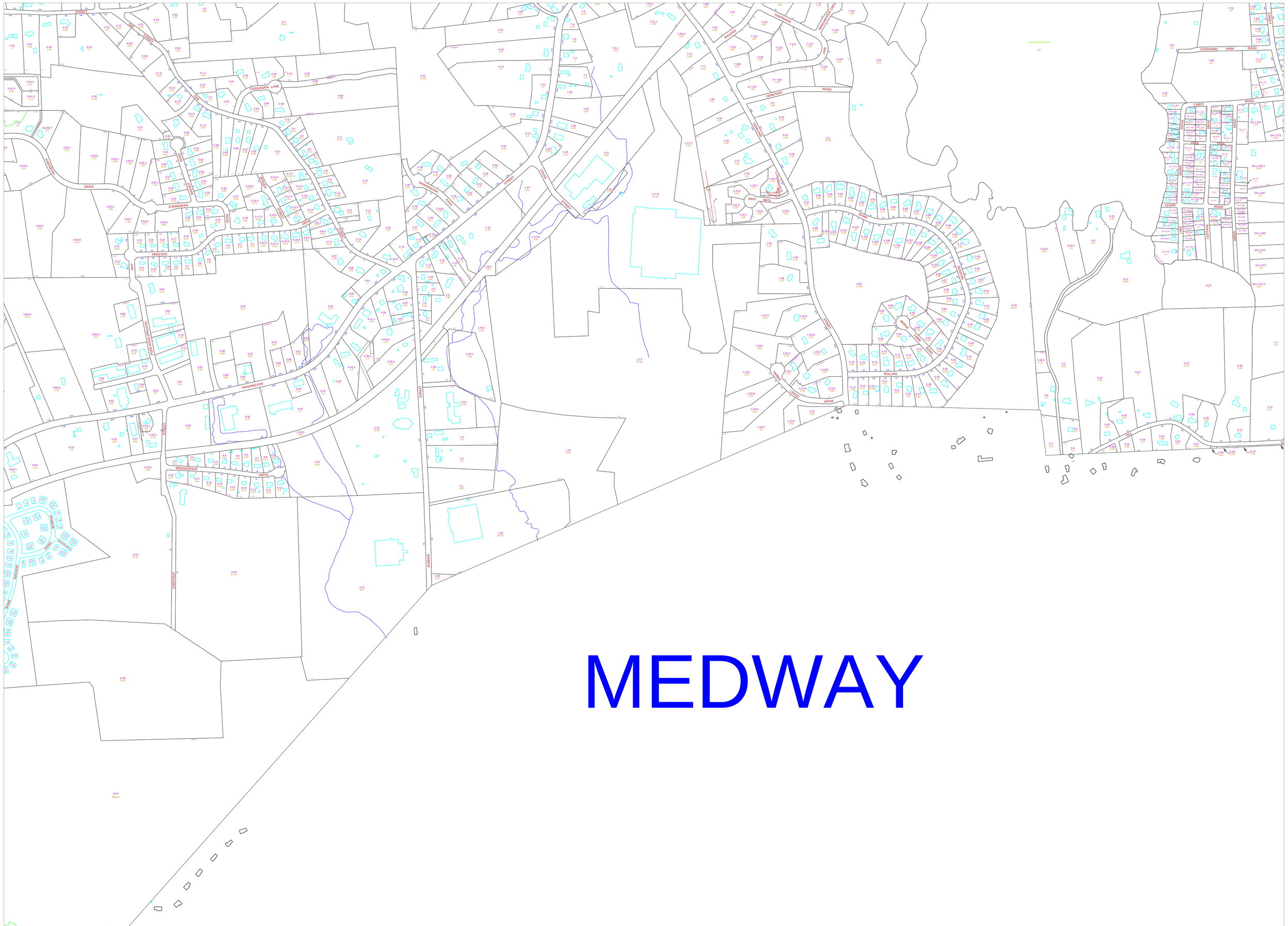


REVISED TO JANUARY 1, 2016
BY
COMPU-LINKS, INC.
www.compu-links.com

NOTE

THE AREAS, BOUNDARIES AND DIMENSIONS SHOWN ON THIS TAX MAP ARE DERIVED FROM AERIAL PHOTOGRAPHS, GROUND SURVEYS AND RECORDED PLANS, MAPS, DEEDS AND WILLS AND ARE TO BE USED FOR TAX ASSESSMENT PURPOSES ONLY AND

NOT FOR CONVEYANCE

# TOWN OF HOLLISTON - BOARD OF ASSESSORS

0 500 1000 FEET

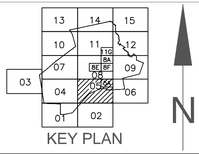


KEY PLAN

5

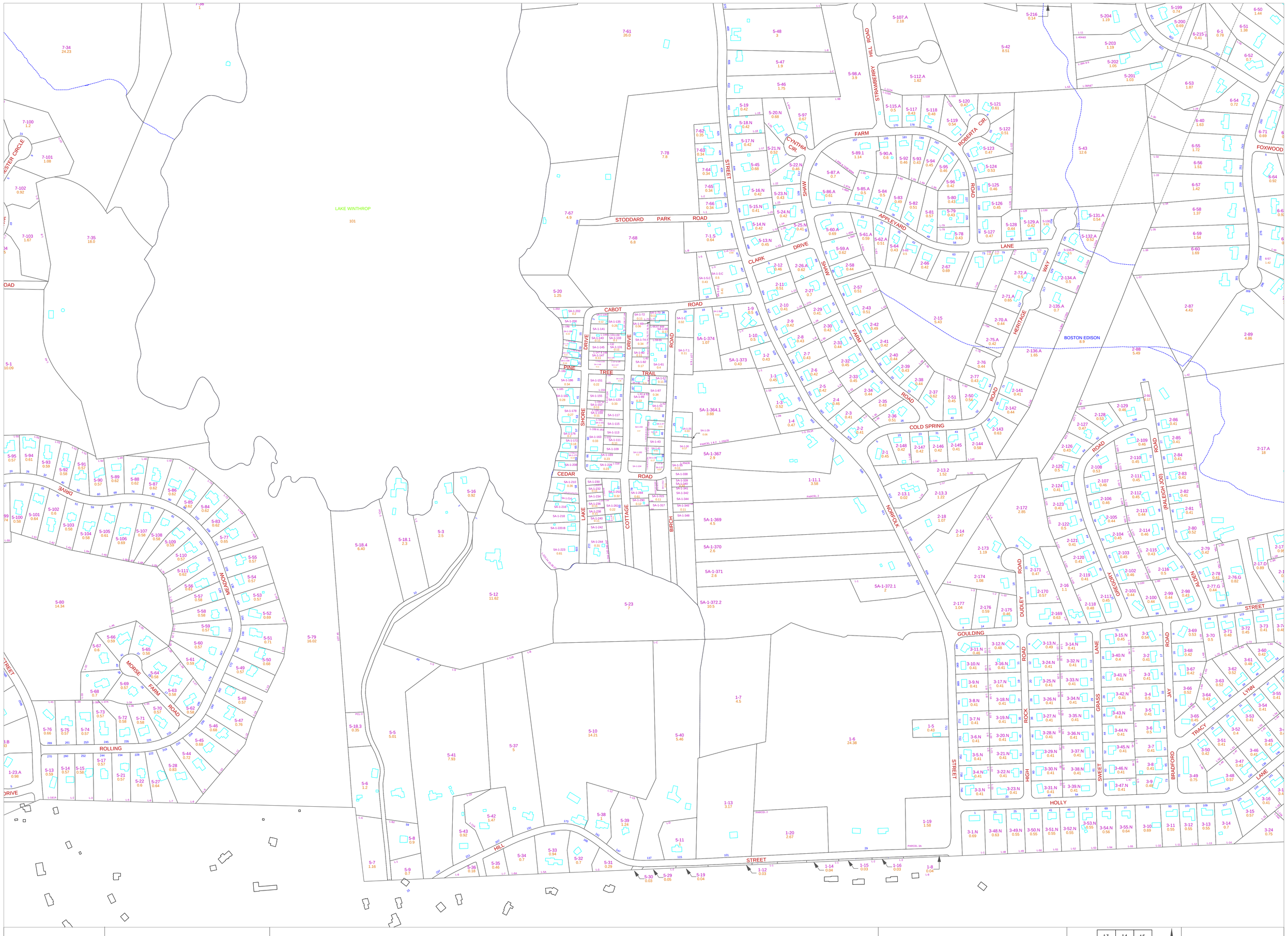


REVISED TO JANUARY 1, 2016
BY
COMPU-LINKS, INC.
www.compu-links.com

NOTE

THE AREAS, BOUNDARIES AND DIMENSIONS SHOWN ON THIS TAX MAP ARE DERIVED FROM AERIAL PHOTOGRAPHS, GROUND SURVEYS AND RECORDED PLANS, MAPS, DEEDS AND WILLS AND ARE TO BE USED FOR TAX ASSESSMENT PURPOSES ONLY AND

NOT FOR CONVEYANCE

# TOWN OF HOLLISTON - BOARD OF ASSESSORS

0 100 200 FEET

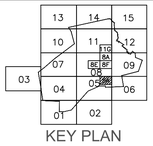


KEY PLAN

N

# 5A

REVISED TO JANUARY 1, 2016
BY
COMPU-LINKS, INC.
www.compu-links.com

NOTE

THE AREAS, BOUNDARIES AND DIMENSIONS SHOWN ON THIS TAX MAP ARE DERIVED FROM AERIAL PHOTOGRAPHS, GROUND SURVEYS AND RECORDED PLANS, MAPS, DEEDS AND WILLS AND ARE TO BE USED FOR TAX ASSESSMENT PURPOSES ONLY AND

NOT FOR CONVEYANCE

# TOWN OF HOLLISTON - BOARD OF ASSESSORS

0 500 1000 FEET

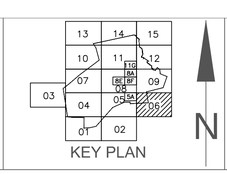


KEY PLAN

6

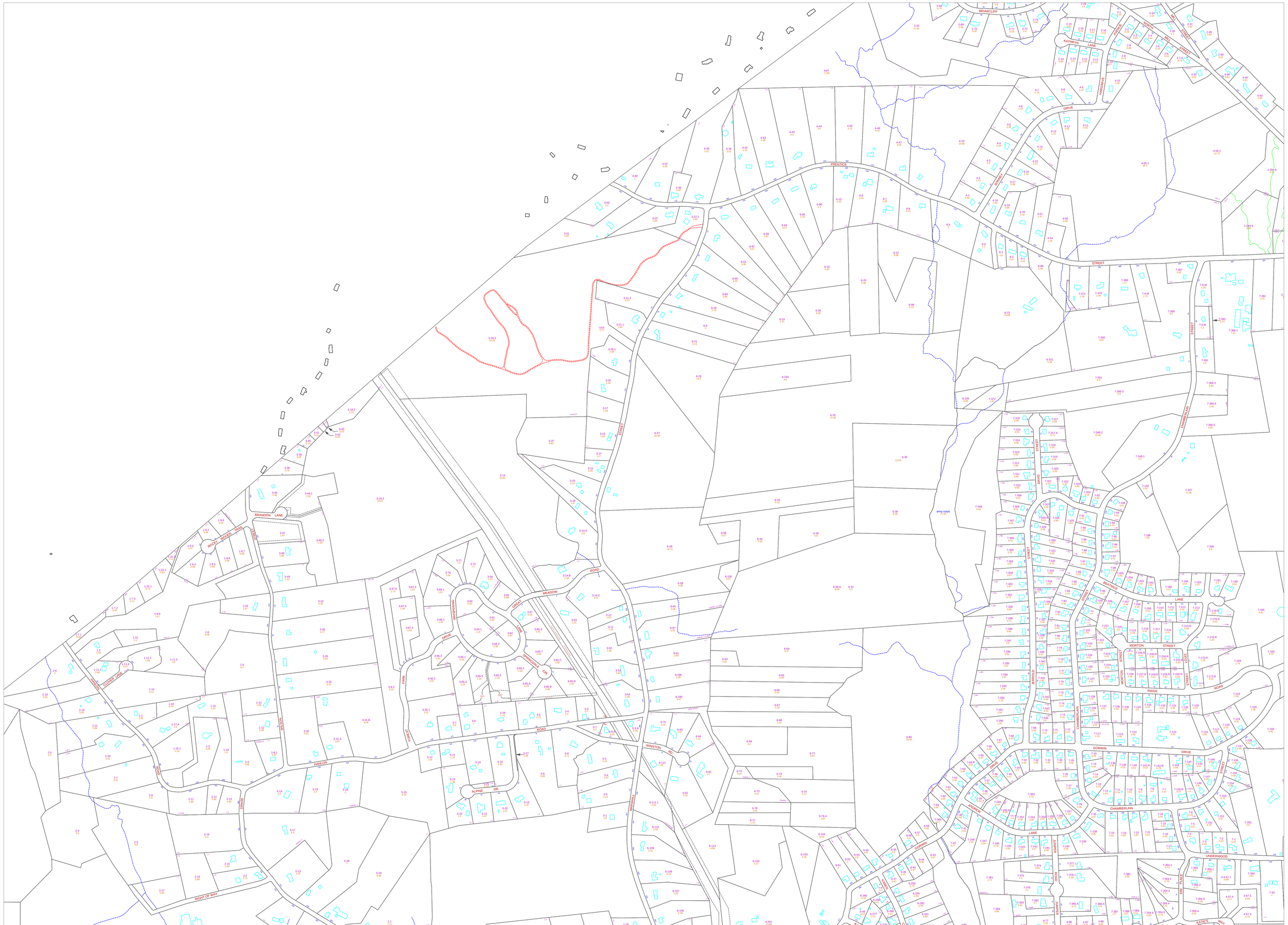


REVISED TO JANUARY 1, 2016
BY
COMPU-LINKS, INC.
www.compu-links.com

NOTE

THE AREAS, BOUNDARIES AND DIMENSIONS SHOWN ON THIS TAX MAP ARE DERIVED FROM AERIAL PHOTOGRAPHS, GROUND SURVEYS AND RECORDED PLANS, MAPS, DEEDS AND WILLS AND ARE TO BE USED FOR TAX ASSESSMENT PURPOSES ONLY AND

NOT FOR CONVEYANCE

# TOWN OF HOLLISTON - BOARD OF ASSESSORS

0 500 1000 FEET

KEY PLAN

N

7

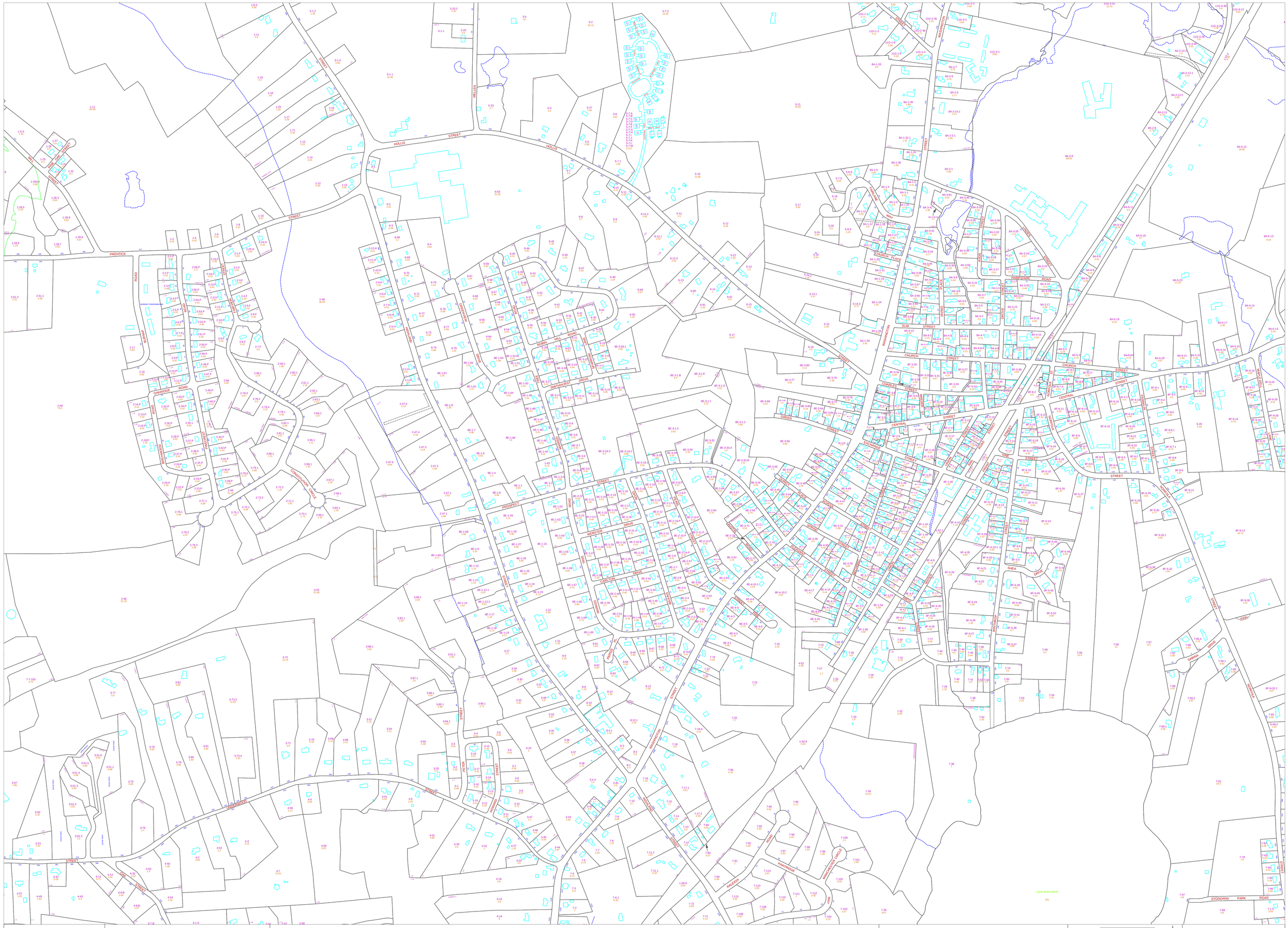


REVISED TO JANUARY 1, 2016
BY
COMPU-LINKS, INC.
www.compu-links.com

NOTE

THE AREAS, BOUNDARIES AND DIMENSIONS SHOWN ON THIS TAX MAP ARE DERIVED FROM AERIAL PHOTOGRAPHS, GROUND SURVEYS AND RECORDED PLANS, MAPS, DEEDS AND WILLS AND ARE TO BE USED FOR TAX ASSESSMENT PURPOSES ONLY AND

NOT FOR CONVEYANCE

# TOWN OF HOLLISTON - BOARD OF ASSESSORS

0 500 1000 FEET

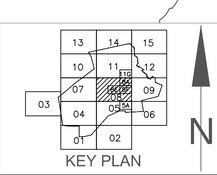


KEY PLAN

8

REVISED TO JANUARY 1, 2016
BY
COMPU-LINKS, INC.
www.compu-links.com

NOTE

THE AREAS, BOUNDARIES AND DIMENSIONS SHOWN ON THIS TAX MAP ARE DERIVED FROM AERIAL PHOTOGRAPHS, GROUND SURVEYS AND RECORDED PLANS, MAPS, DEEDS AND WILLS AND ARE TO BE USED FOR TAX ASSESSMENT PURPOSES ONLY AND

NOT FOR CONVEYANCE

# TOWN OF HOLLISTON - BOARD OF ASSESSORS

0 125 250 FEET

KEY PLAN

N

# 8A

REVISED TO JANUARY 1, 2016
BY
COMPU-LINKS, INC.
www.compu-links.com

NOTE

THE AREAS, BOUNDARIES AND DIMENSIONS SHOWN ON THIS TAX MAP ARE DERIVED FROM AERIAL PHOTOGRAPHS, GROUND SURVEYS AND RECORDED PLANS, MAPS, DEEDS AND WILLS AND ARE TO BE USED FOR TAX ASSESSMENT PURPOSES ONLY AND

NOT FOR CONVEYANCE

# TOWN OF HOLLISTON - BOARD OF ASSESSORS

0 125 250 FEET

KEY PLAN

N

# 8E

REVISED TO JANUARY 1, 2016
BY
COMPU-LINKS, INC.
www.compu-links.com

NOTE

THE AREAS, BOUNDARIES AND DIMENSIONS SHOWN ON THIS TAX MAP ARE DERIVED FROM AERIAL PHOTOGRAPHS, GROUND SURVEYS AND RECORDED PLANS, MAPS, DEEDS AND WILLS AND ARE TO BE USED FOR TAX ASSESSMENT PURPOSES ONLY AND

NOT FOR CONVEYANCE

# TOWN OF HOLLISTON - BOARD OF ASSESSORS

0 125 250 FEET

KEY PLAN

N

# 8F

REVISED TO JANUARY 1, 2016
BY
COMPU-LINKS, INC.
www.compu-links.com

NOTE

THE AREAS, BOUNDARIES AND DIMENSIONS SHOWN ON THIS TAX MAP ARE DERIVED FROM AERIAL PHOTOGRAPHS, GROUND SURVEYS AND RECORDED PLANS, MAPS, DEEDS AND WILLS AND ARE TO BE USED FOR TAX ASSESSMENT PURPOSES ONLY AND

NOT FOR CONVEYANCE

# TOWN OF HOLLISTON - BOARD OF ASSESSORS

0 500 1000 FEET

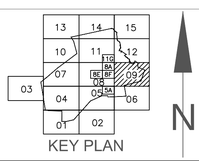


9

# HOPKINTON

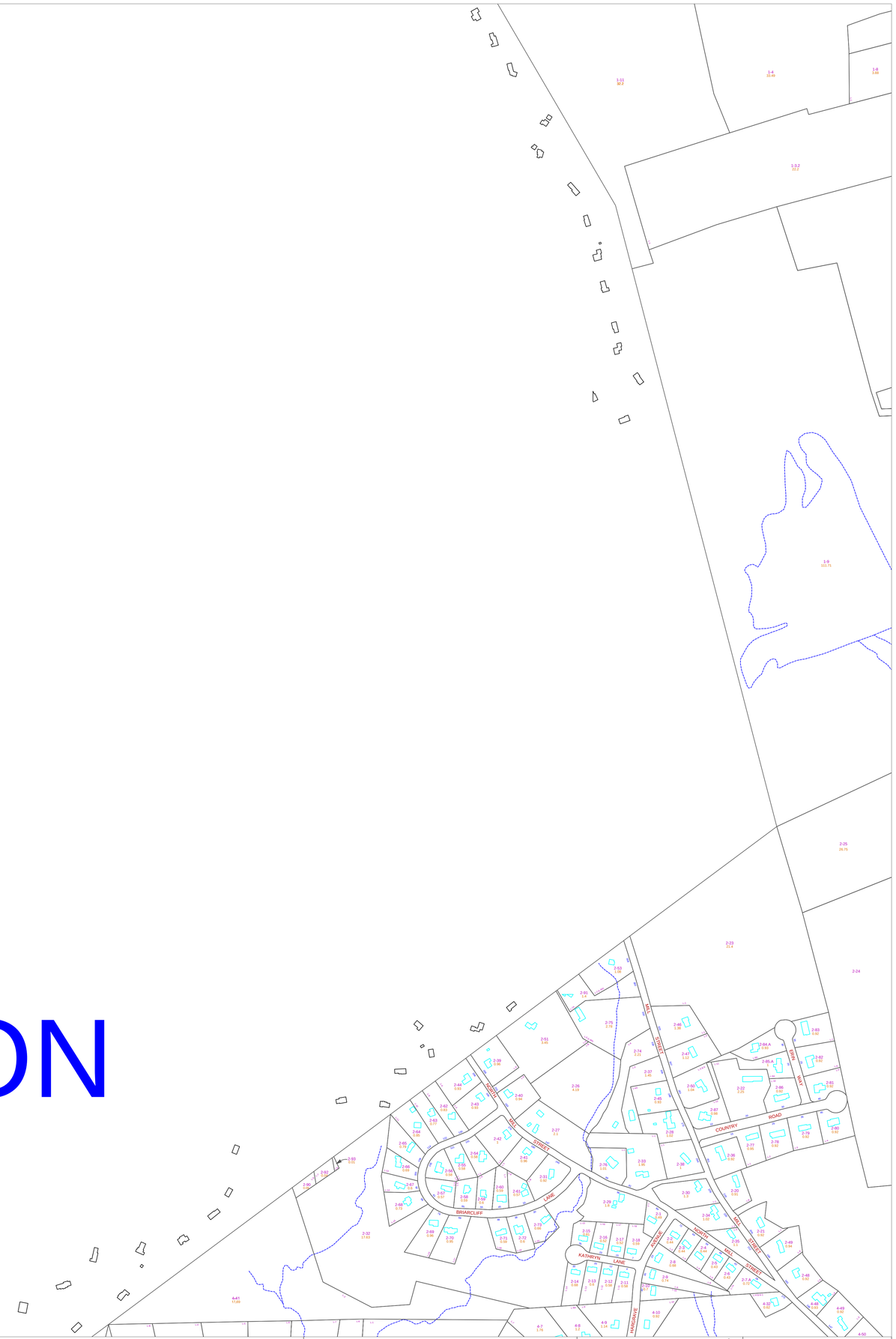


REVISED TO JANUARY 1, 2016
BY
COMPU-LINKS, INC.
www.compu-links.com

NOTE

THE AREAS, BOUNDARIES AND DIMENSIONS SHOWN ON THIS TAX MAP ARE DERIVED FROM AERIAL PHOTOGRAPHS, GROUND SURVEYS AND RECORDED PLANS, MAPS, DEEDS AND WILLS AND ARE TO BE USED FOR TAX ASSESSMENT PURPOSES ONLY AND

NOT FOR CONVEYANCE

TOWN OF HOLLISTON - BOARD OF ASSESSORS

0 500 1000 FEET

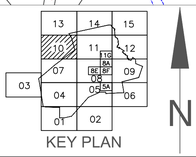


KEY PLAN

N

10

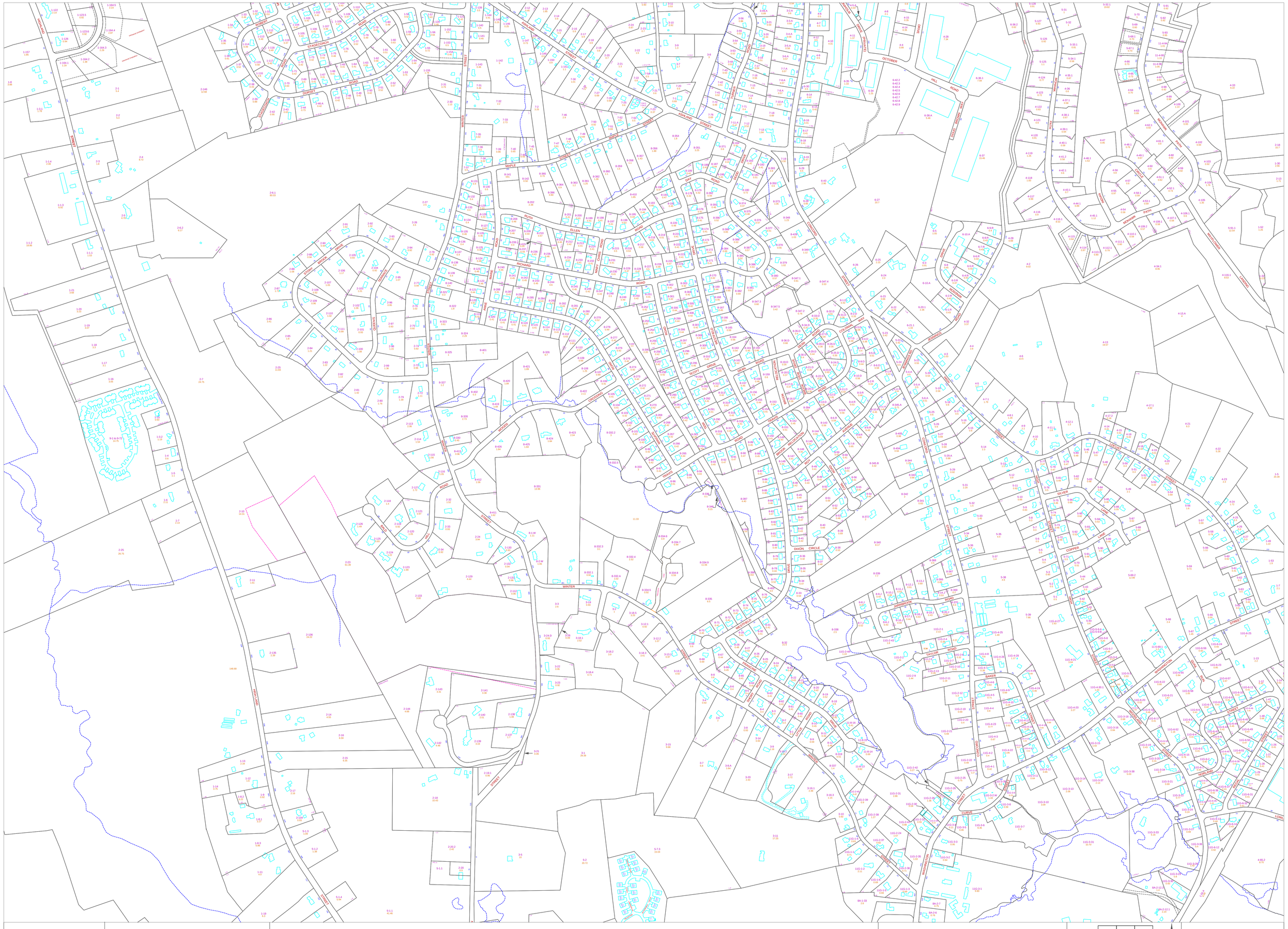


REVISED TO JANUARY 1, 2016
BY
COMPU-LINKS, INC.
www.compu-links.com

NOTE

THE AREAS, BOUNDARIES AND DIMENSIONS SHOWN ON THIS TAX MAP ARE DERIVED FROM AERIAL PHOTOGRAPHS, GROUND SURVEYS AND RECORDED PLANS, MAPS, DEEDS AND WILLS AND ARE TO BE USED FOR TAX ASSESSMENT PURPOSES ONLY AND

NOT FOR CONVEYANCE

# TOWN OF HOLLISTON - BOARD OF ASSESSORS

0 500 1000 FEET

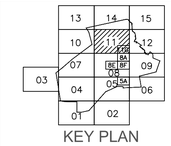


KEY PLAN

N

# 11

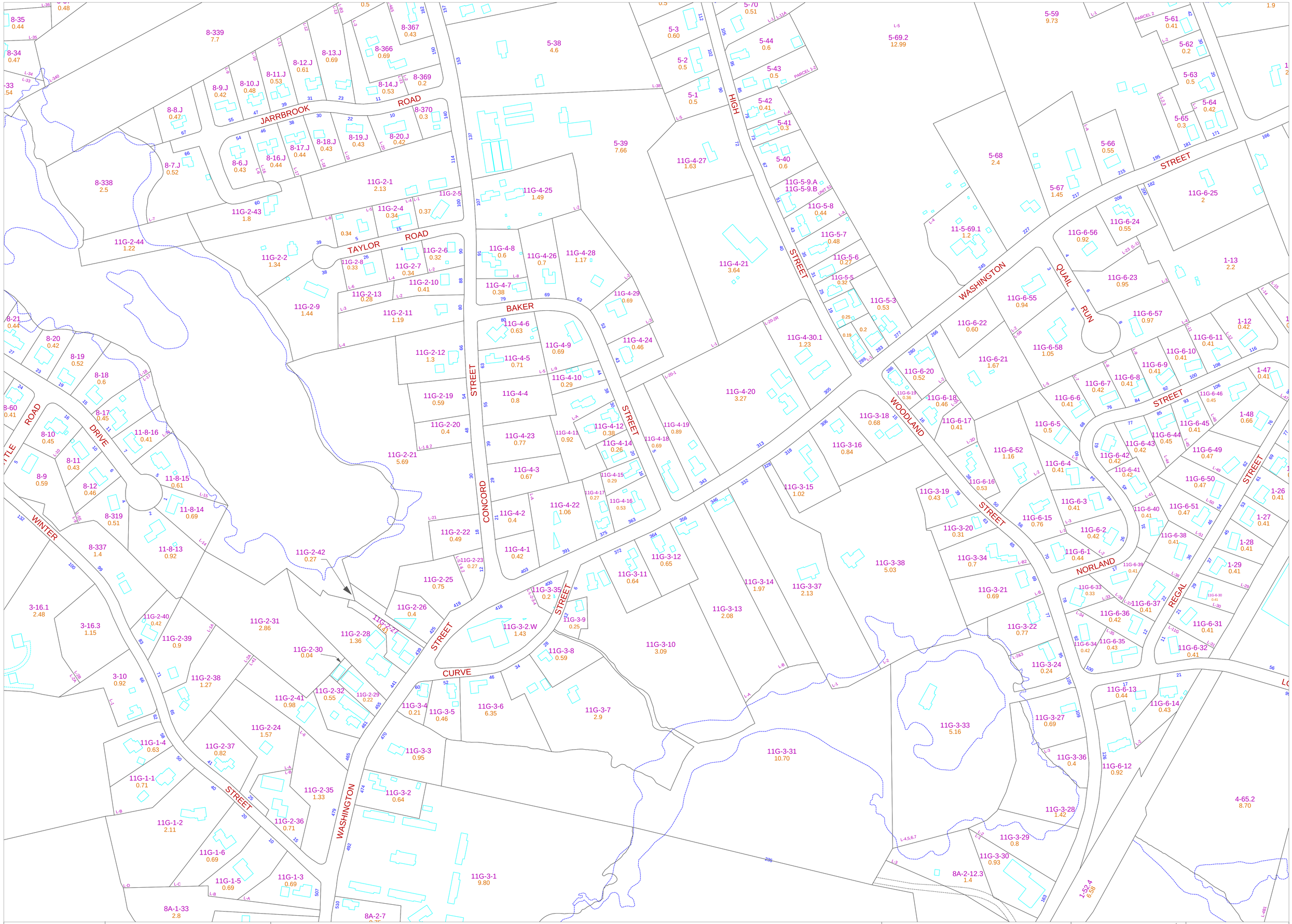


REVISED TO JANUARY 1, 2016
BY
COMPU-LINKS, INC.
www.compu-links.com

NOTE

THE AREAS, BOUNDARIES AND DIMENSIONS SHOWN ON THIS TAX MAP ARE DERIVED FROM AERIAL PHOTOGRAPHS, GROUND SURVEYS AND RECORDED PLANS, MAPS, DEEDS AND WILLS AND ARE TO BE USED FOR TAX ASSESSMENT PURPOSES ONLY AND

NOT FOR CONVEYANCE

# TOWN OF HOLLISTON - BOARD OF ASSESSORS

0 125 250 FEET

KEY PLAN

N

# 11G

# SHERBORN

| REVISED TO JANUARY 1, 2016 BY COMPU-LINKS, INC. www.compu-links.com | NOTE<br>THE AREAS, BOUNDARIES AND DIMENSIONS SHOWN ON THIS TAX MAP ARE DERIVED FROM AERIAL PHOTOGRAPHS, GROUND SURVEYS AND RECORDED PLANS, MAPS, DEEDS AND WILLS AND ARE TO BE USED FOR TAX ASSESSMENT PURPOSES ONLY AND<br>NOT FOR CONVEYANCE | TOWN OF HOLLISTON - BOARD OF ASSESSORS | 0 500 1000 FEET | 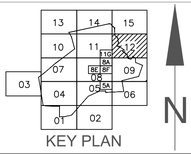 KEY PLAN | 12 |
|---|---|---|---|---|---|

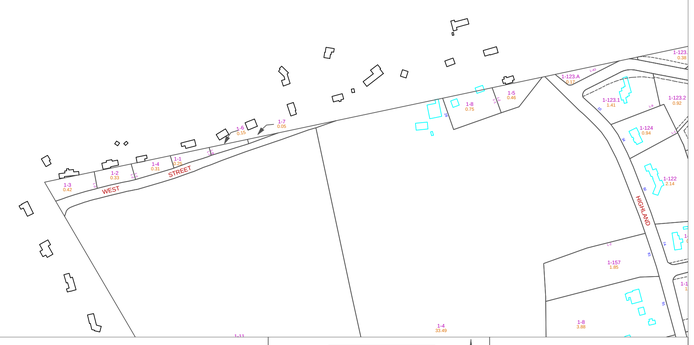


REVISED TO JANUARY 1, 2016
BY
COMPU-LINKS, INC.
www.compu-links.com

NOTE

THE AREAS, BOUNDARIES AND DIMENSIONS SHOWN ON THIS TAX MAP ARE DERIVED FROM AERIAL PHOTOGRAPHS, GROUND SURVEYS AND RECORDED PLANS, MAPS, DEEDS AND WILLS AND ARE TO BE USED FOR TAX ASSESSMENT PURPOSES ONLY AND

NOT FOR CONVEYANCE

# TOWN OF HOLLISTON - BOARD OF ASSESSORS

0 500 1000 FEET

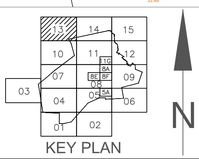


KEY PLAN

# 13

# ASHLAND

REVISED TO JANUARY 1, 2016
BY
COMPU-LINKS, INC.
www.compu-links.com

NOTE

THE AREAS, BOUNDARIES AND DIMENSIONS SHOWN ON THIS TAX MAP ARE DERIVED FROM AERIAL PHOTOGRAPHS, GROUND SURVEYS AND RECORDED PLANS, MAPS, DEEDS AND WILLS AND ARE TO BE USED FOR TAX ASSESSMENT PURPOSES ONLY AND

NOT FOR CONVEYANCE

TOWN OF HOLLISTON - BOARD OF ASSESSORS

0 500 1000 FEET

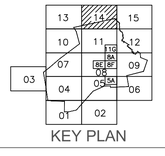


KEY PLAN

14

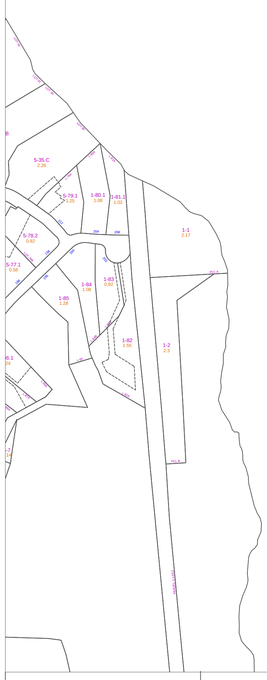


REVISED TO JANUARY 1, 2016
BY
COMPU-LINKS, INC.
www.compu-links.com

NOTE

THE AREAS, BOUNDARIES AND DIMENSIONS SHOWN ON THIS TAX MAP ARE DERIVED FROM AERIAL PHOTOGRAPHS, GROUND SURVEYS AND RECORDED PLANS, MAPS, DEEDS AND WILLS AND ARE TO BE USED FOR TAX ASSESSMENT PURPOSES ONLY AND

NOT FOR CONVEYANCE

# TOWN OF HOLLISTON - BOARD OF ASSESSORS

0 500 1000 FEET

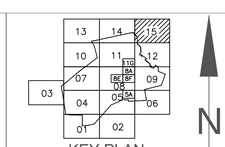


KEY PLAN

N

15