


**EXISTING TRANSVERSE SECTION DEMO**  
 SCALE: 1" = 1'-0"

**PROGRESS SET**

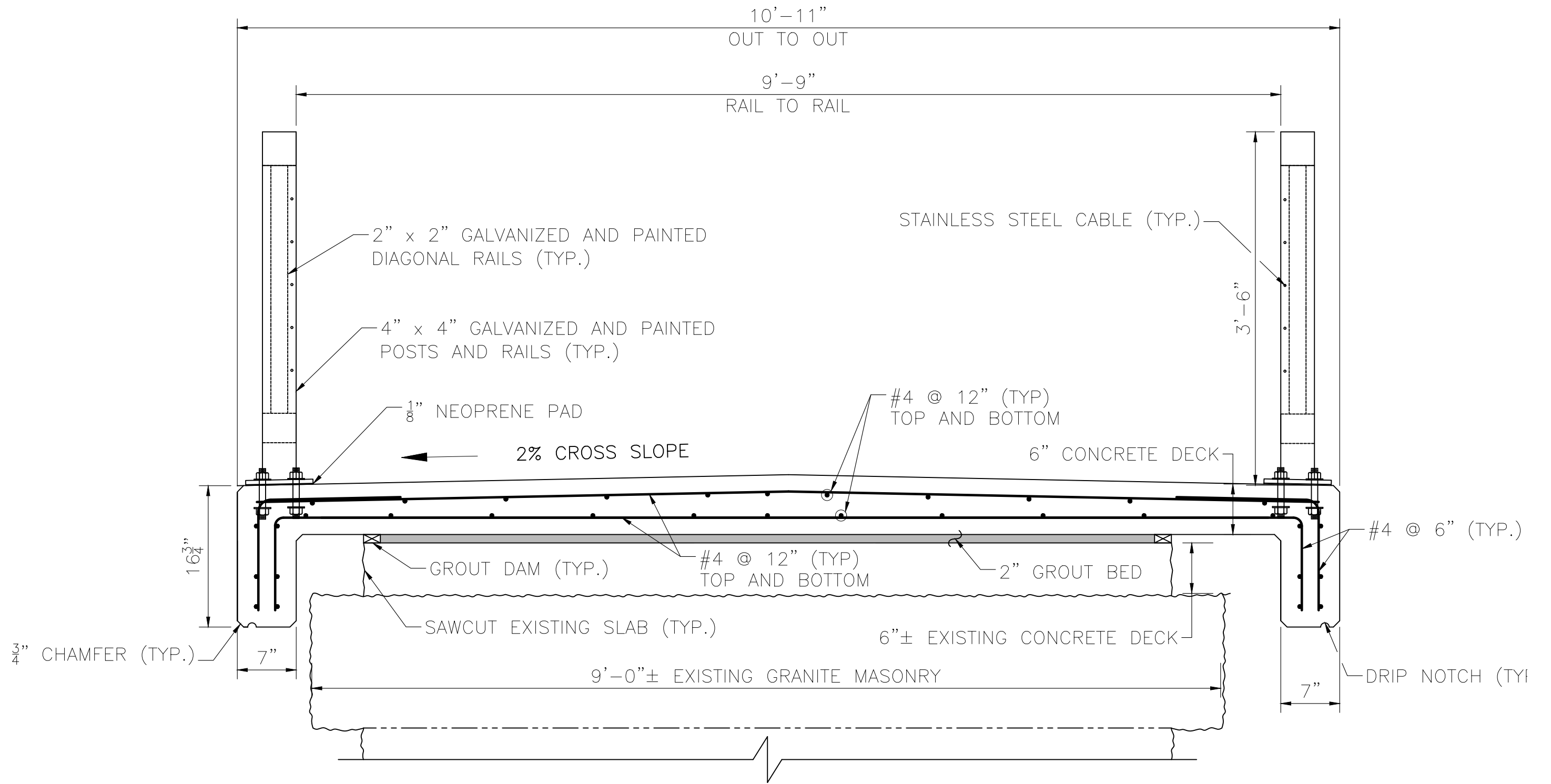


**BOGASTOW BROOK VIADUCT**  
 TOWN OF HOLLISTON

BOGASTOW BROOK VIADUCT, UPPER CHARLES  
 RAIL TRAIL HOLLISTON, MASSACHUSETTS, 8  
 ARCH RESTORATION GROUP


Gill Engineering Associates, Inc. 63 Kendrick Street Needham, MA 02494 781-355-7100 www.gill-eng.com

EXISTING TRANSVERSE SECTION  
 SHEET 1 OF 4



**PROPOSED TRANSVERSE SECTION**  
 SCALE: 1" = 1'-0"

**PROGRESS SET**

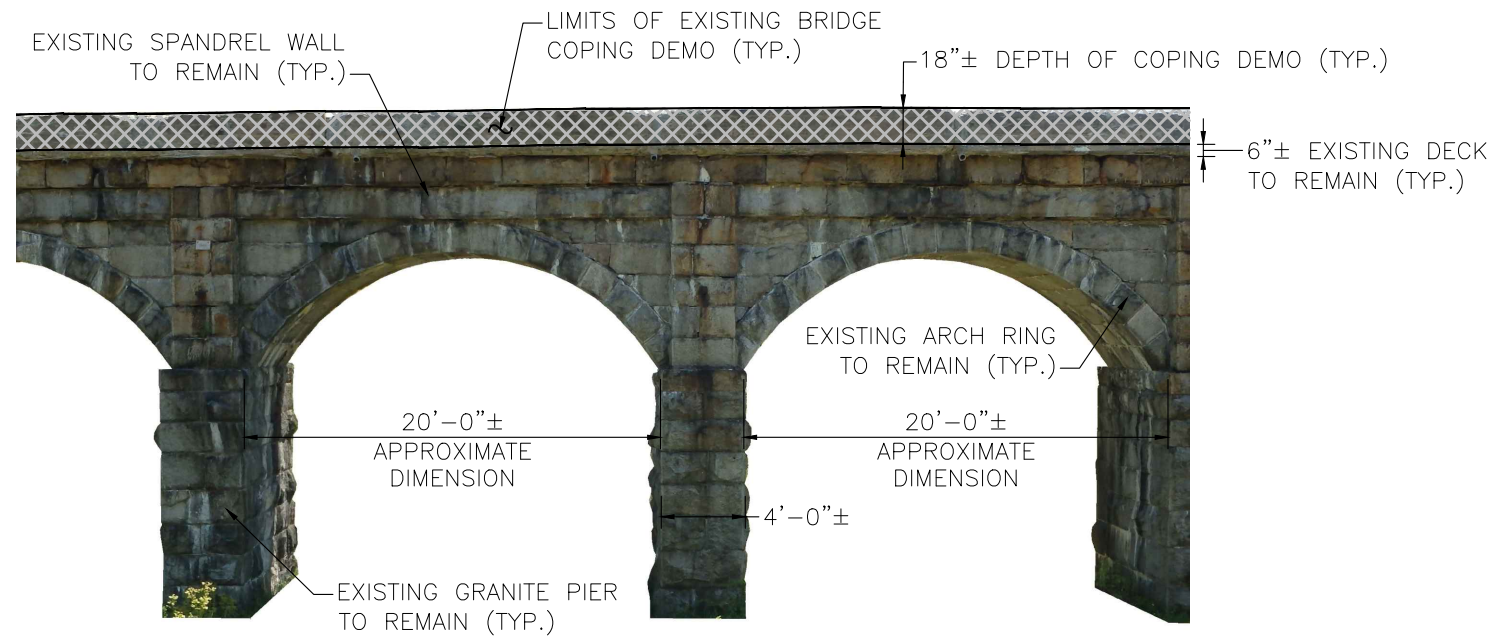


**BOGASTOW BROOK VIADUCT**  
 TOWN OF HOLLISTON

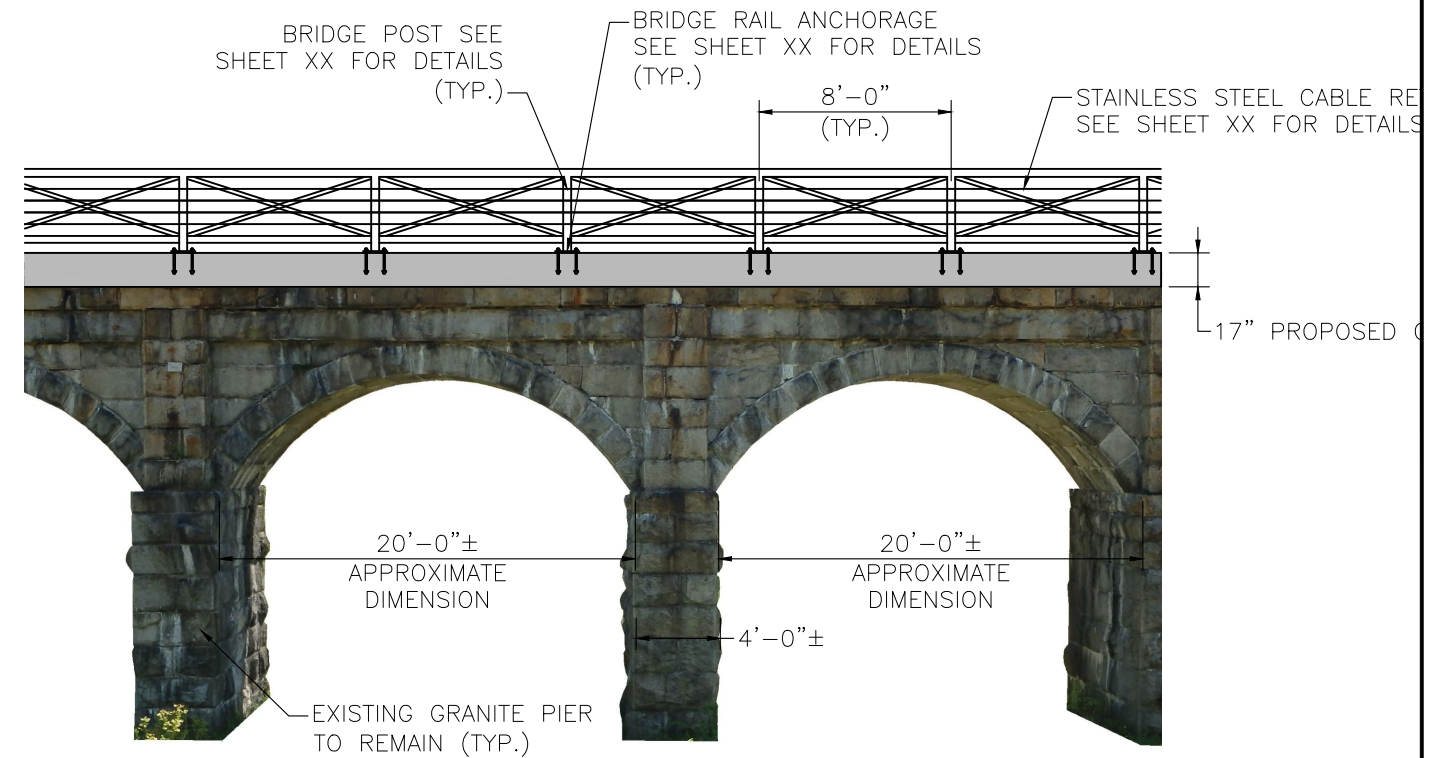
BOGASTOW BROOK VIADUCT, UPPER CHARLES  
 RAIL TRAIL HOLLISTON, MASSACHUSETTS, 8  
 ARCH RESTORATION GROUP

PROPOSED  
 TRANSVERSE  
 SECTION

SHEET  
**2**  
 OF 4




**EXISTING ELEVATION DEMO**  
NOT TO SCALE



**PROPOSED ELEVATION**  
NOT TO SCALE

**PROGRESS SET**

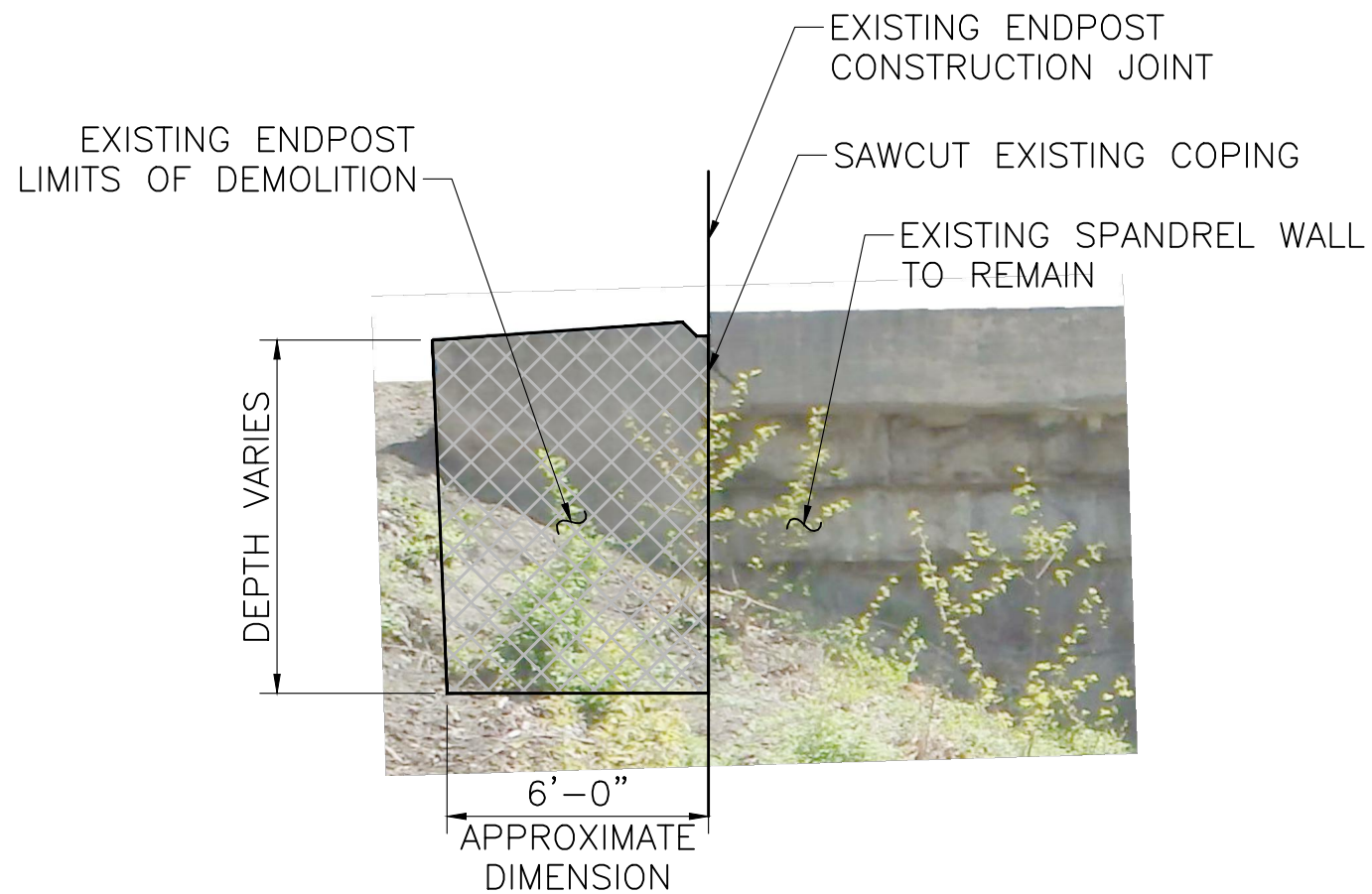


**BOGASTOW BROOK VIADUCT**  
TOWN OF HOLLISTON

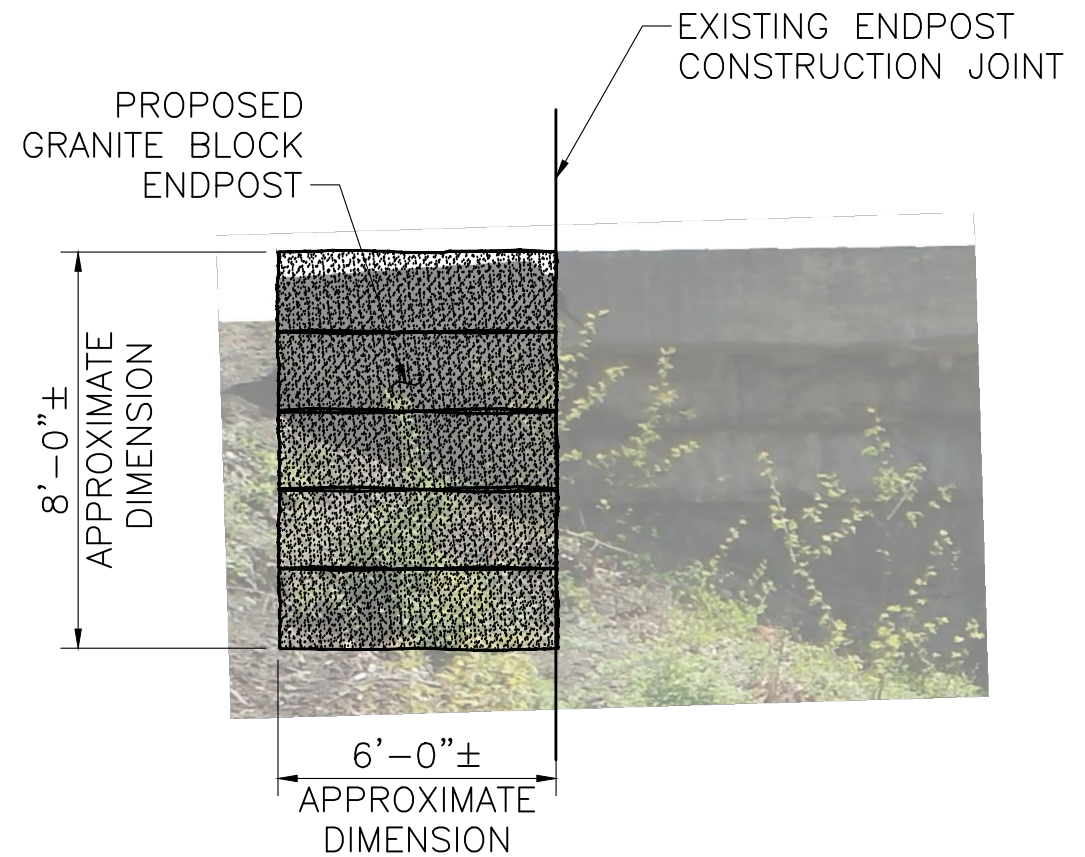
BOGASTOW BROOK VIADUCT, UPPER CHARLES  
RAIL TRAIL HOLLISTON, MASSACHUSETTS, 8  
ARCH RESTORATION GROUP

EXISTING AND  
PROPOSED  
ELEVATIONS

SHEET  
**3**  
OF 4




**EXISTING ENDPOST DEMO**  
NOT TO SCALE



**PROPOSED GRANITE ENDPOST**  
NOT TO SCALE

**PROGRESS SET**



**BOGASTOW BROOK VIADUCT**  
TOWN OF HOLLISTON

BOGASTOW BROOK VIADUCT, UPPER CHARLES  
RAIL TRAIL HOLLISTON, MASSACHUSETTS, 8  
ARCH RESTORATION GROUP

ENDPOST  
DETAILS

SHEET  
**4**  
OF 4