













# HOLLISTON STUDY AREA

## Existing Zoning

### DRAFT

-  Study Area
  -  Parcel Boundaries
  -  Rivers and Streams
  -  Water Bodies
  -  Open Space
- Existing Zoning**
-  Commercial District (C-1)
  -  Village Commercial (VC)
  -  Industrial District (I)
  -  Agricultural-Residential District A (AR-1)
  -  Agricultural-Residential District B (AR-2)
  -  Residential District (R-1)
  -  Village Residential (VR)

Area 1 East Holliston

Area 2 Woodland /  
Factory Pond

Area 4 Elm / Grove

Area 3 Woodland /  
Rail Trail

Area 5 Mudville /  
Green Street

Area 6 Marked  
Tree Road



0 0.05 0.1 0.2 Miles



The information depicted on this map is for planning purposes only. It is not adequate for legal boundary definition, regulatory interpretation, or parcel-level analyses.

Produced by:  
Metropolitan Area Planning Council  
60 Temple Place, Boston, MA 02111 (617) 933-0700  
Data Sources:  
Town of Holliston  
Metropolitan Area Planning Council (MAPC)  
Massachusetts Geographic Information System (MassGIS)  
Massachusetts Department of Transportation (MassDOT)

March 2017