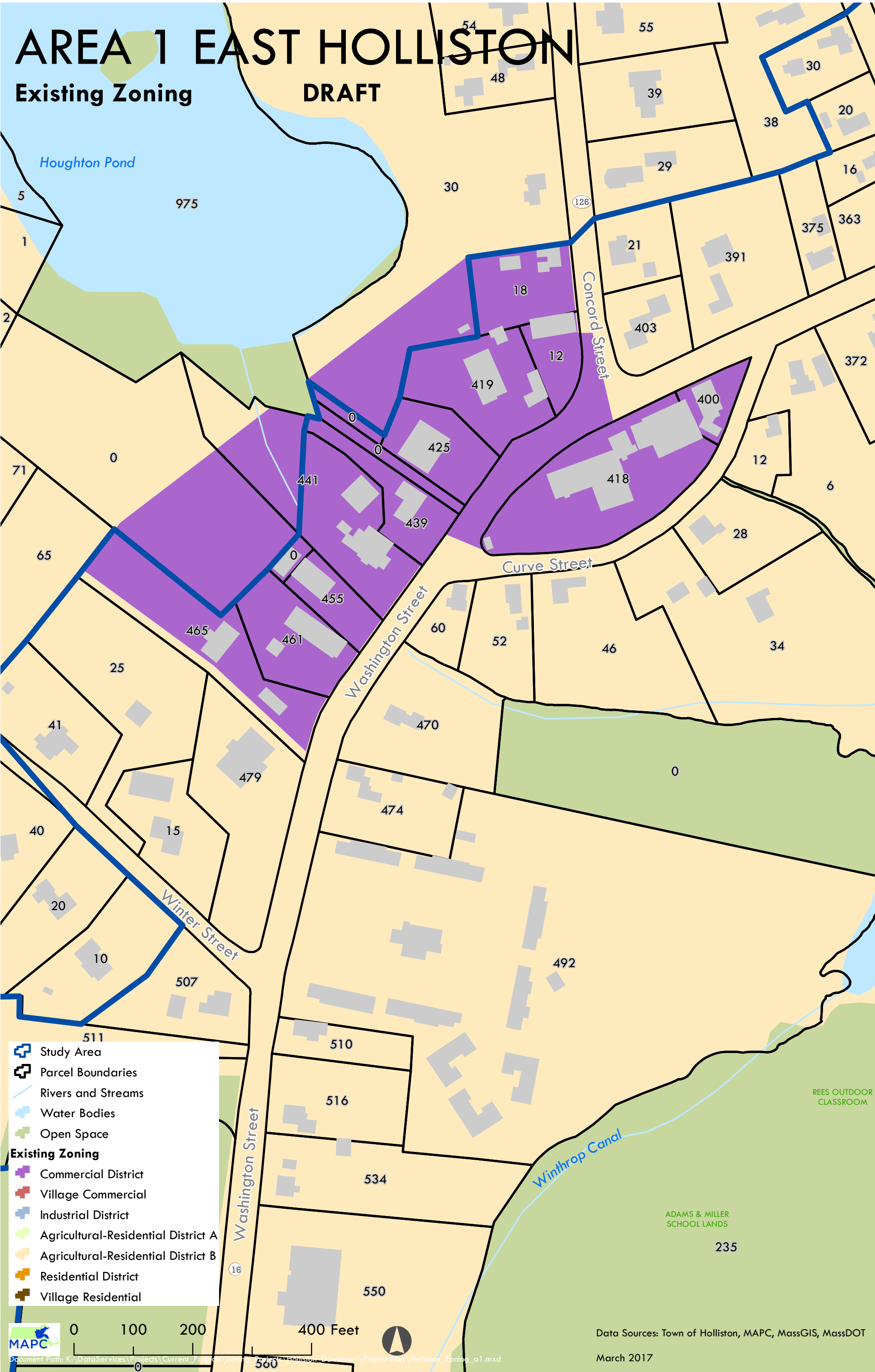


# AREA 1 EAST HOLLISTON

Existing Zoning


DRAFT



 Study Area


 Parcel Boundaries

 Rivers and Streams


 Water Bodies

 Open Space


**Existing Zoning**

 Commercial District

 Village Commercial

 Industrial District

 Agricultural-Residential District A

 Agricultural-Residential District B

 Residential District

 Village Residential



0 100 200

400 Feet



Data Sources: Town of Holliston, MAPC, MassGIS, MassDOT

March 2017

Document Path: K:\DataServices\Projects\Current\_Projects\Zoning\2017\Holliston\_Downtown\Project Files\Holliston\_Zoning\_a1.mxd